

**NOTICE!!**

**These documents have been scanned!**

**Do not place un-scanned documents beneath this notice!**

**Do not remove this notice from this file!**

GPO Jacket No. 560-102  
Print Order 61540  
Rise Business Services, LLC  
Job=AZ15 6/5/2019



Box Number= AZ15117



Claim Begin-End: AMC362424-AMC362436

**1 Initial Receipt**



AZ15117-10

AMC361998-AMC362442

**United States Department of the Interior**  
**Bureau of Land Management**  
 BUSINESS & SUPPORT SVCS DIV  
 222 N CENTRAL AVE  
 PHOENIX, AZ 85004 -2203  
 Phone: (602) 417-9200

Receipt	
No:	943895

**Transaction #:** 978305  
**Date of Transaction:** 09/01/2004

**ENTERED INTO COMPUTER**  
**OCT 15 2004 PB**

<b>CUSTOMER:</b>	AURIC RESOURCES INC BOX 1738 WICKENBURG, AZ 85358
------------------	---

LINE #	QTY	DESCRIPTION	REMARKS	UNIT PRICE	TOTAL
1	13.00	LOCATABLE MINERALS / MINING CLAIMS-NEW, UNADJUDI, ONE OR MORE AUTH NO'S / NEW MINING CLAIM SVC CHG \$10 (1930) <b>CASES:</b> AMC362424/\$10.00, AMC362425/\$10.00, AMC362426/\$10.00, AMC362427/\$10.00, AMC362428/\$10.00, AMC362429/\$10.00, AMC362430/\$10.00, AMC362431/\$10.00, AMC362432/\$10.00, AMC362433/\$10.00, AMC362434/\$10.00, AMC362435/\$10.00, AMC362436/\$10.00		- n/a -	130.00
2	13.00	LOCATABLE MINERALS / MINING CLAIMS-NEW, UNADJUDI, ONE OR MORE AUTH NO'S / NEW MINING CLAIM LOCATION FEE \$25(1993) <b>CASES:</b> AMC362424/\$25.00, AMC362425/\$25.00, AMC362426/\$25.00, AMC362427/\$25.00, AMC362428/\$25.00, AMC362429/\$25.00, AMC362430/\$25.00, AMC362431/\$25.00, AMC362432/\$25.00, AMC362433/\$25.00, AMC362434/\$25.00, AMC362435/\$25.00, AMC362436/\$25.00		- n/a -	325.00
3	13.00	LOCATABLE MINERALS / MINING CLAIMS-NEW, UNADJUDI, ONE OR MORE AUTH NO'S / NEW MINING CLM MAINT FEE \$100(1993) <b>CASES:</b> AMC362424/\$100.00, AMC362425/\$100.00, AMC362426/\$100.00, AMC362427/\$100.00, AMC362428/\$100.00, AMC362429/\$100.00, AMC362430/\$100.00, AMC362431/\$100.00, AMC362432/\$100.00, AMC362433/\$100.00, AMC362434/\$100.00, AMC362435/\$100.00, AMC362436/\$100.00		- n/a -	1300.00

		AMC362424/\$100.00, AMC362424/\$100.00			
4	1.00	LOCATABLE MINERALS / MINING CLAIMS-NOT NEW-UNADJUD, ONE AUTH NO. ONLY / MINING CLAIM MONEY RECEIVED (455) CASES: AMC362424/\$1625.00	MAINT 2006 (13)	- n/a -	1625.00
<b>TOTAL:</b>					<b>\$3,380.00</b>

PAYMENT INFORMATION			
1	AMOUNT:	\$3,380.00	POSTMARKED: 08/25/2004
	TYPE:	CHECK	RECEIVED: 08/26/2004
	CHECK NO:	2973	
	NAME:	AURIC RESOURCES INTERNATIONAL, INC. BOX 1738 WICKENBURG AZ 85358	

REMARKS

This receipt was generated by the automated BLM Collections and Billing System and is a paper representation of a portion of the official electronic record contained therein.

**NOTICE!!**

**These documents have been scanned!**

**Do not place un-scanned documents beneath this notice!**

**Do not remove this notice from this file!**

GPO Jacket No. 560-102  
Print Order 61540  
Rise Business Services, LLC  
Job=AZ15 6/5/2019



Box Number= AZ15117



Claim Begin-End: AMC362424-AMC362436

**2 Correspondence**



AZ15117-10

AMC361998-AMC362442

**SENDER: COMPLETE THIS SECTION**

- Complete items 1, 2, and 3. Also complete item 4 if Restricted Delivery is desired.
- Print your name and address on the reverse so that we can return the card to you.
- Attach this card to the back of the mailpiece, or on the front if space permits.

1. Article Addressed to: **MAR 30 2005**

**Auric Resources International, Inc.**  
**P.O. Box 1738**  
**Wickenburg, AZ 85358-1738**  
 933(DRS) AMC 362424 thru 362436

**COMPLETE THIS SECTION ON DELIVERY**

A. Signature

X *Jeff Beridge*

Agent

Addressee

B. Received by (Printed Name)

*Jeff Beridge*

C. Date of Delivery

D. Is delivery address different from item 1?  Yes  
 If YES, enter delivery address below:  No

3. Service Type

Certified Mail

Express Mail

Registered

Return Receipt for Merchandise

Insured Mail

C.O.D.

4. Restricted Delivery? (Extra Fee)


Yes

2. Article Number

(Transfer from service label)

**7004 2510 0005 1293 5778**

UNITED STATES POSTAL SERVICE



First-Class Mail  
Postage & Fees Paid  
USPS  
Permit No. G-10


RECEIVED  
BUREAU OF  
LAND MANAGEMENT

- Sender: Please print your name, address, and ZIP+4 in this box.

AZ  
933

2005 APR -4 P 2:25

BUREAU OF LAND MANAGEMENT  
ARIZONA STATE OFFICE  
222 NORTH CENTRAL AVENUE  
PHOENIX, AZ 85004-2203





# United States Department of the Interior

## BUREAU OF LAND MANAGEMENT

Arizona State Office  
222 North Central Avenue  
Phoenix, AZ 85004  
www.az.blm.gov

*multiple*  
*2/28/05*  
  
*Saravino*  
*2/28/05*

In Reply Refer To:  
3800 (AZ-933) DRS  
AMC 362424 thru AMC 362436

MAR 01 2005

CERTIFIED MAIL – RETURN RECEIPT REQUESTED

### DECISION

Auric Resources International Inc. : AMC 362424 thru AMC 362436  
P.O. Box 1738 :  
Wickenburg, Arizona 85358-1738 :

### Mining Claims Declared Null and Void Ab Initio

Pursuant to the requirements of the Federal Land Policy Act Management Act of 1976, 43 U.S.C. 1744, and the implementing regulations in 43 CFR 3833.1, notices of location for the above-named mining claims were filed for recording in this office on June 5, 2004.

The subject mining claims are located on private lands patented under the Stock Raising Homestead Act (SRHA) of December 29, 1916. The minerals were reserved by the United States in SRHA Patent No. 1073652 dated on December 26, 1934.

Public Law 103-23 requires anyone wishing to explore lands subject to the SRHA for the purpose of staking a mining claim, to file a Notice of Intent to Locate a Mining Claim (NOITL) with the Bureau of Land Management (BLM), along with a \$25 service charge for each mining claim. 43 CFR Sections 3838.11(a) thru (d)(2) and 3838.12(a) thru (4)(ii) (copy enclosed), outline the requirements for locating and recording mining claims or tunnel sites on SRHA lands and what information you must include in a NOITL for these lands.

Until such time as the surface owner has been served with a NOITL and 30 days has passed, no mining claims can be located on SRHA lands. Therefore, your mining claims are hereby declared null and void ab initio. A refund of \$3,250.00 for these mining claims has been requested.

You are required to reclaim all areas disturbed by your activities on lands encompassed by your mining claims and/or sites. After you complete the reclamation, you must notify the authorized officer of the appropriate surface managing agency so that the authorized officer may conduct a final site inspect and determine whether you may be released from liability. If you fail to reclaim the land to the satisfaction of the authorized officer, the surface management agency may cite you for noncompliance under its surface management regulations.

**SENDER: COMPLETE THIS SECTION**

- Complete items 1, 2, and 3. Also complete item 4 if Restricted Delivery is desired.
- Print your name and address on the reverse so that we can return the card to you.
- Attach this card to the back of the mailpiece, or on the front if space permits.

1. Article Addressed to: **MAR 01 2005**

**Auric Resources International Inc.**  
**P.O. Box 1738**  
**Wickenburg, AZ 85358-1738**  
 933(DRS) AMC 362424 thru 362436

2. Article Number

(Transfer from service label)

**7003 0500 0001 5254 4637**

**COMPLETE THIS SECTION ON DELIVERY**

A. Signature

**X** *Jeff Berridge*

- Agent  
 Addressee

B. Received by (Printed Name)

*Jeff Berridge*

C. Date of Delivery

D. Is delivery address different from item 1?  Yes

If YES, enter delivery address below:


No

3. Service Type

- Certified Mail     Express Mail  
 Registered     Return Receipt for Merchandise  
 Insured Mail     C.O.D.

4. Restricted Delivery? (Extra Fee)

Yes





UNITED STATES POSTAL SERVICE



First-Class Mail  
Postage & Fees Paid  
USPS  
Permit No. G-10

- Sender: Please print your name, address, and ZIP+4 in this box •

BUREAU OF LAND MANAGEMENT

ARIZONA STATE OFFICE

222 NORTH CENTRAL AVENUE

PHOENIX, AZ 85004-2203

PHOENIX, ARIZONA  
STATE OFFICE  
ARIZONA

2005 MAR - 7 P 1:08

LAND MANAGEMENT  
BUREAU OF

AZ  
933



For land administered by the BLM, if you fail to reclaim the land to the satisfaction of the authorized officer as required in 43 CFR Subpart 3809, BLM will issue an order of noncompliance under 43 CFR 3809.601(a). If you fail to comply with the noncompliance order, BLM may take further action under 43 CFR 3809.604. Failure to conduct reclamation is a prohibited act that may subject you to criminal penalties. See 43 CFR 3809.605(h) and 43 CFR 3809.700.

This decision may be appealed to the Interior Board of Land Appeals, Office of the Secretary, in accordance with the regulations contained in 43 CFR, Part 4 and the enclosed Form 1842-1. If an appeal is taken, your notice of appeal must be filed in this office (at the above address) within 30 days from receipt of this decision.

If you wish to file a petition pursuant to regulation 43 CFR 4.21 (58 FR 4939, January 19, 1993) or 43 CFR 2804.1 for a stay of the effectiveness of this decision during the time that your appeal is being reviewed by the Board, the petition for a stay must accompany your notice of appeal. A petition for a stay is required to show sufficient justification based on the standards listed below. Copies of the notice of appeal and petition for a stay **must** also be submitted to each party named in this decision and to the Interior Board of Land Appeals and to the appropriate Office of the Solicitor (see 43 CFR 4.413) at the same time the original documents are filed with this office. If you request a stay, you have the burden of proof to demonstrate that a stay should be granted.

#### Standards for Obtaining a Stay

Except as otherwise provided by law or other pertinent regulation, a petition for a stay of a decision pending appeal shall show sufficient justification based on the following standards:

1. The relative harm to the parties if the stay is granted or denied.
2. The likelihood of the appellant's success on the merits.
3. The likelihood of immediate and irreparable harm if the stay is not granted, and
4. Whether the public interest favors granting the stay.

If you have any questions, do not hesitate to contact Dominic R. Sarracino at (602) 417-9346.

/s/ Ivy J. Garcia

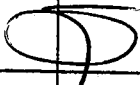



Ivy J. Garcia  
Group Administrator,  
Lands/Minerals Adjudication and Withdrawals

Enclosure

DSarracino:pb:02/28/05

Date: 2/28/05

# ROUTING AND TRANSMITTAL SLIP

TO: (Name, office symbol, room number, building, Agency/Post)	Initials	Date
1. Dominic R. Sarracino		2/28/05
2. Mary Hyde		2/28/05
3. Ivy J. Garcia		2/28/05
4. Pauline Brown (for mailing)		MAR 01 2005

Action	File	Note and Return
Approval	For Clearance	Per Conversation
As Requested	For Correction	Prepare Reply
Circulate	For Your Information	See Me
Comment	Investigate	X Signature
Coordination	Justify	X Surname

**REMARKS:**

DO NOT use this form as a RECORD of approvals, concurrences, disposal, clearances, and similar actions

From: (Name, org. symbol, Agency/Post)  
 Dominic R. Sarracino

Phone No.  
 x346

BUREAU OF LAND MANAGEMENT  
222 North Central Avenue  
Phoenix, AZ 85004  
LANDS AND MINERALS ADJUDICATION (AZ 933)  
Phone # (602) 417-9360  
FAX # (602) 417-9490



### FAX TRANSMITTAL SHEET

DATE: March 30, 2005  
TO: Mr. Bill Berridge  
OFFICE: Auric Resources International, Inc.  
FAX #: 928-684-0328

- Pauline Brown, Legal Instruments Examiner..... (602) 417-9360**
- Amy Bunda, Land Law Examiner ..... (602) 417-9334**
- Rodney Ebert, Legal Instruments Examiner ..... (602) 417-9397**
- Ivy J. Garcia, Group Administrator ..... (602) 417-9351**
- Mary Hyde, Land Law Examiner ..... (602) 417-9356**
- Allyson Johnson, Lead Land Law Examiner ..... (602) 417-9353**
- Tiffany Kilgore, Land Law Examiner ..... (602) 417-9357**
- Dominic Sarracino, Land Law Examiner ..... (602) 417-9346**
- Vivian Titus, Land Law Examiner ..... (602) 417-9598**

NUMBER OF PAGES (Including Transmittal Sheet)   2  

IF FAX DOES NOT TRANSMIT PROPERLY, PLEASE CALL (602) 417-9360.

COMMENTS: Per your request, The hard copy will follow via certified mail. Thank you!

---

---

---

 COPY



# United States Department of the Interior

BUREAU OF LAND MANAGEMENT  
Arizona State Office  
222 North Central Avenue  
Phoenix, AZ 85004  
www.az.blm.gov

In Reply Refer To:  
3800 (AZ-933)DRS  
AMC 362424 thru AMC 362436

MAR 30 2005

CERTIFIED MAIL – RETURN RECEIPT REQUESTED

## DECISION

Auric Resources International, Inc.	:	AMC 362424 thru AMC 362436
P.O. Box 1738	:	
Wickenburg, AZ 85358-1738	:	

## DECISION VACATED

The decision issued March 1, 2005, declaring mining claims AMC 362424 thru AMC 362436 declared null and void ab initio for failure to file a Notice of Intent to Locate a Mining Claim (NOITL) with the Bureau is hereby vacated.

After reviewing the case file, documentation showing receipt of the NOITL for the above-referenced mining claims has been located. Our records have been updated to reflect that these claims are in good standing.

If additional information is required, please contact Rod Ebert at (602) 417-9397.

Ivy J. Garcia  
Group Administrator,  
Lands/Minerals Adjudication and Withdrawals



# United States Department of the Interior

BUREAU OF LAND MANAGEMENT

Arizona State Office  
One North Central Avenue  
Phoenix, AZ 85004  
www.az.blm.gov



In Reply Refer To:  
3800 (AZ-933) RWE  
AMC303226  
AMC362436 2A

NOV 09 2005

CERTIFIED MAIL – RETURN RECEIPT REQUESTED

## NOTICE

Mary Ann Riley	:	Placer Mining Claims
Gimel (Arizona) Inc.	:	AMC303236, AMC303238, AMC303240,
455 N. Tegner St. #7	:	AMC303242, AMC303244, AMC303251,
Wickenburg, AZ 85390	:	AMC303253, AMC303255
	:	AMC362424 thru AMC362436
	:	
William Berridge	:	
Auric Resources Inc.	:	
Box 1738	:	
Wickenburg, AZ 85358	:	

### Notice of Duplicate Payment for Annual Maintenance Fees

According to our records, the 2006 maintenance fee payment for the following claims: AMC303236, AMC303238, AMC303240, AMC303242, AMC303244, AMC303251, AMC303253, AMC303255 and AMC362424 thru AMC362436, was paid by Mary Ann Riley for Gimel (Arizona) Inc. on August 30, 2005, and was paid by William Berridge for Auric Resources Inc. on September 9, 2005, after being received as timely filed with a postmark date of August 31, 2005.

Please review your records, check one of the actions below, sign, date, and return this letter to us at your earliest convenience.


- 1) Please authorize a refund to Mary Ann Riley for Gimel (Arizona) Inc.
- 2) Please authorize a refund to William Berridge for Auric Resources Inc.
- 3) Please apply the duplicate payment to the 2007 maintenance fee due on or before September 1, 2006.
- 4) Please leave the duplicate 2006 payment and note the files.

\_\_\_\_\_  
Remitter's Signature

\_\_\_\_\_  
Date

The payment will be **considered a duplicate payment** and the files so noted if you do not respond within 30 days of receipt of this letter. If additional information is required, please contact Rod Ebert at 602-417-9397.

Sincerely,

A handwritten signature in black ink, appearing to read "Ivy J. Garcia". The signature is fluid and cursive, with the first name "Ivy" being particularly prominent.

Ivy J. Garcia  
Group Administrator,  
Lands/Minerals Adjudication and Withdrawal

**CERTIFIED MAIL™**

UNITED STATES  
DEPARTMENT OF THE INTERIOR

Bureau of Land Management  
Arizona State Office

ONE NORTH CENTRAL AVENUE  
PHOENIX, ARIZONA 85004

**AZ  
933**

OFFICIAL BUSINESS  
PENALTY FOR PRIVATE USE \$300



7004 2510 0005 1293 5129

PHOENIX AZ 85004

09 NOV 05 PM 5 11 NOV 9 05

LAND MANAGEMENT  
AZ



2005 DEC 27 P 1:50

**MARY ANN RILEY  
GIMEL (ARIZONA) INC.  
455 N. TEGNER ST. #7  
WICKENBURG, AZ 85390**

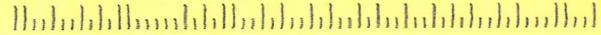
STATE OFFICE  
PHOENIX, ARIZONA

*LANC*

NIXIE 050 1 40 12/21/05

RETURN TO SENDER  
UNCLAIMED  
UNABLE TO FORWARD

BC: 050269999999 \*1914-13811-09-34



RILEY455 853903011 1905 26 11/12/05  
NOTIFY SENDER OF NEW ADDRESS  
RILEY  
PO BOX 20250  
WICKENBURG AZ 85358-5250

UNC

Name dw  
1st Notice 11-14  
2nd Notice 12-1  
Return 11-29  
12-05

8502699999  
85390+2404





PLACE STICKER AT TOP OF ENVELOPE TO THE RIGHT OF THE RETURN ADDRESS, FOLD AT DOTTED LINE

**SENDER: COMPLETE THIS SECTION**

- Complete items 1, 2, and 3. Also complete item 4 if Restricted Delivery is desired.
- Print your name and address on the reverse so that we can return the card to you.
- Attach this card to the back of the mailpiece, or on the front if space permits.

1. Article Addressed to: **NOV 09 2005**

**MARY ANN RILEY  
 GIMEL (ARIZONA) INC.  
 455 N. TEGNER ST. #7  
 WICKENBURG, AZ 85390  
 933(RWE) AMC 303226, 362436**

**COMPLETE THIS SECTION ON DELIVERY**

A. Signature  Agent  
 Addressee

B. Received by (Printed Name) C. Date of Delivery

D. Is delivery address different from item 1?  Yes  
 If YES, enter delivery address below:  No

3. Service Type

Certified Mail  Express Mail  
 Registered  Return Receipt for Merchandise  
 Insured Mail  C.O.D.

4. Restricted Delivery? (Extra Fee)  Yes

2. Article Number **7004 2510 0005 1293 5129**  
 (Transfer from service label)



United States Department of the Interior  
BUREAU OF LAND MANAGEMENT

Arizona State Office  
One North Central Avenue  
Phoenix, AZ 85004  
www.az.blm.gov



In Reply Refer To:  
3800 (AZ-933) RWE  
AMC303226  
AMC362436

NOV 09 2005

CERTIFIED MAIL – RETURN RECEIPT REQUESTED

NOTICE

Mary Ann Riley	:	Placer Mining Claims
Gimel (Arizona) Inc.	:	AMC303236, AMC303238, AMC303240,
455 N. Tegner St. #7	:	AMC303242, AMC303244, AMC303251,
Wickenburg, AZ 85390	:	AMC303253, AMC303255
	:	AMC362424 thru AMC362436
	:	
William Berridge	:	
Auric Resources Inc.	:	
Box 1738	:	
Wickenburg, AZ 85358	:	

Notice of Duplicate Payment for  
Annual Maintenance Fees

According to our records, the 2006 maintenance fee payment for the following claims: AMC303236, AMC303238, AMC303240, AMC303242, AMC303244, AMC303251, AMC303253, AMC303255 and AMC362424 thru AMC362436, was paid by Mary Ann Riley for Gimel (Arizona) Inc. on August 30, 2005, and was paid by William Berridge for Auric Resources Inc. on September 9, 2005, after being received as timely filed with a postmark date of August 31, 2005.

Please review your records, check one of the actions below, sign, date, and return this letter to us at your earliest convenience.

- 1) Please authorize a refund to Mary Ann Riley for Gimel (Arizona) Inc.
- 2) Please authorize a refund to William Berridge for Auric Resources Inc.
- 3) Please apply the duplicate payment to the 2007 maintenance fee due on or before September 1, 2006.
- 4) Please leave the duplicate 2006 payment and note the files.

*William C Berridge*  
Remitter's Signature

*11/10/05*  
Date

2005 NOV 10 10:03 AM  
BLM PHOENIX

**SENDER: COMPLETE THIS SECTION**

- Complete items 1, 2, and 3. Also complete item 4 if Restricted Delivery is desired.
- Print your name and address on the reverse so that we can return the card to you.
- Attach this card to the back of the mailpiece, or on the front if space permits.

1. Article Addressed to: **NOV 09 2005**

**WILLIAM BERRIDGE  
 AURIC RESOURCES INC.  
 BOX 1738  
 WICKENBURG, AZ 85358  
 933(RWE) AMC 303226, 362436**

**COMPLETE THIS SECTION ON DELIVERY**

A. Signature  
**X** *Jeff Berridge*  Agent  
 Addressee

B. Received by (Printed Name) **Jeff Berridge** C. Date of Delivery **11/10/05**

D. Is delivery address different from item 1?  Yes  
 If YES, enter delivery address below:  No

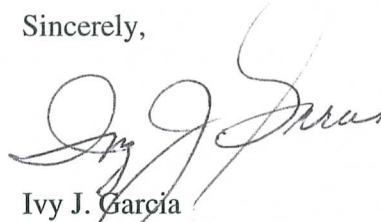
3. Service Type  
 Certified Mail  Express Mail  
 Registered  Return Receipt for Merchandise  
 Insured Mail  C.O.D.

4. Restricted Delivery? (Extra Fee)  Yes

2. Article Number (Transfer from service label) **7004 2510 0005 1293 5136**

The payment will be **considered a duplicate payment** and the files so noted if you do not respond within 30 days of receipt of this letter. If additional information is required, please contact Rod Ebert at 602-417-9397.

Sincerely,



Ivy J. Garcia  
Group Administrator,  
Lands/Minerals Adjudication and Withdrawal

8111  
PHOENIX, ARIZONA

2005 NOV 15 10:03

LANDS

  
**AURIC**  
RESOURCES INTERNATIONAL, INC.  
GOLD EXPLORATION & DEVELOPMENT  
P.O. Box 1738  
Wickenburg, AZ 85358

LAND MANAGEMENT  
2005 NOV 15 F 3:04  
IVY J. GARCIA

**CERTIFIED MAIL™**



7004 2510 0005 2242 7690

**U. S. DEPT. OF INTERIOR  
BUREAU OF LAND MANAGEMENT  
ARIZONA STATE OFFICE  
ONE NORTH CENTRAL AVE.  
PHOENIX, ARIZONA 85004**

**ATTN: IVY J. GARCIA**

  
UNITED STATES  
POSTAL SERVICE  
9264

U. S. POSTAGE  
PAID  
WICKENBURG, AZ  
85358  
NOV 10, 05  
AMOUNT  
**\$4.42**  
00061249-04

05004+4414-99 C041



**NOTICE!!**

**These documents have been scanned!**

**Do not place un-scanned documents beneath this notice!**

**Do not remove this notice from this file!**

GPO Jacket No. 560-102  
Print Order 61540  
Rise Business Services, LLC  
Job=AZ15 6/5/2019



Box Number= AZ15117



Claim Begin-End: AMC362424-AMC362436

**3 Transfers**



AZ15117-10

AMC361998-AMC362442

**NO  
DOCUMENTS  
FOUND**

NO DOCUMENTS FOUND  
NO DOCUMENTS FOUND

**NOTICE!!**

**These documents have been scanned!**

**Do not place un-scanned documents beneath this notice!**

**Do not remove this notice from this file!**

GPO Jacket No. 560-102  
Print Order 61540  
Rise Business Services, LLC  
Job=AZ15 6/5/2019



Box Number= AZ15117



Claim Begin-End: AMC362424-AMC362436

**4 Annual Filings**



AZ15117-10

AMC361998-AMC362442



DEPARTMENT OF THE INTERIOR  
BUREAU OF LAND MANAGEMENT  
MINING CLAIMS

Run Date/Time: 8/16/2019

MC Maintenance Fees Paid Through the BLM Pay Portal  
(by Date Paid)

Page 80 Of 122

**CBS Receipt: 4530818**

Printed For Lead File # AMC362424

Agency Tracking ID: 1565650191

Assessment Year: 2020

Number of BLM Serial Nr: 21

Paid On: 8/12/2019

Total Amount Paid: \$3,465.00

Claim Name	BLM Serial No	Lead File No	Amount Paid
BH #11	AMC303236	AMC303226	\$165.00
BH #13	AMC303238	AMC303226	\$165.00
BH #15	AMC303240	AMC303226	\$165.00
BH #17	AMC303242	AMC303226	\$165.00
BH #19	AMC303244	AMC303226	\$165.00
BH #26	AMC303251	AMC303226	\$165.00
BH #28	AMC303253	AMC303226	\$165.00
BH #30	AMC303255	AMC303226	\$165.00
BH 25	AMC362424	AMC362424	\$165.00
BH 27	AMC362425	AMC362424	\$165.00
BH 29	AMC362426	AMC362424	\$165.00
BH 31	AMC362427	AMC362424	\$165.00
BH 32	AMC362428	AMC362424	\$165.00
BH 33	AMC362429	AMC362424	\$165.00
BH 34	AMC362430	AMC362424	\$165.00
BH 35	AMC362431	AMC362424	\$165.00
BH 36	AMC362432	AMC362424	\$165.00
BH 37	AMC362433	AMC362424	\$165.00
BH 38	AMC362434	AMC362424	\$165.00
BH 39	AMC362435	AMC362424	\$165.00
BH 40	AMC362436	AMC362424	\$165.00

**United States Department of the Interior**  
**Bureau of Land Management**  
 BUSINESS & SUPPORT SVCS DIV  
 ONE N CENTRAL AVE SUITE 800  
 PHOENIX, AZ 85004 -4427  
 Phone: 602-417-9200

Receipt	
No:	4530818

<b>Transaction #:</b> 4651667	
<b>Date of Transaction:</b> 08/12/2019	
CUSTOMER:	
CHRIS CREEL 1815 E WINSETT ST TUCSON, AZ 85719 US	

LINE #	QTY	DESCRIPTION	REMARKS	UNIT PRICE	TOTAL
1	1.00	LOCATABLE MINERALS / MINING CLAIMS- NOT NEW-UNADJUD, ONE AUTH NO. ONLY / MINING CLAIM MONEY RECEIVED CASES: AMC303236/\$3465.00		- n/a -	3465.00
<b>TOTAL:</b>					<b>\$3,465.00</b>

PAYMENT INFORMATION			
NOTE: Items will appear on credit card statement as "BLM O Mining Claim".			
1	AMOUNT:	3465.00	POSTMARKED: N/A
	TYPE:	CREDIT CARD	RECEIVED: 08/12/2019
	NAME:	CHRIS CREEL 1815 E WINSETT ST TUCSON AZ 85719 US	
	CARD NO:	XXXXXXXXXXXX5563	AUTH CODE: 04246G
	NAME ON CARD:	CHRIS CREEL	
	SIGNATURE:	INTERNET	

REMARKS

This receipt was generated by the automated BLM Collections and Billing System and is a paper representation of a portion of the official electronic record contained therein.

303220

362424

MAINTENANCE FEE PAYMENT

Claimant Name: Auric Resources Intl. Inc.

Address: P.O. Box 1738

City: Wickenburg State: Az. Zip: 85358-1738

Telephone: 928-684-0325

E-mail address: auricres@mindspring.com

Signature: William C. Berridge  
*William C. Berridge, Pres/CEO*

Check here if this is a change of address.

RECEIVED  
BLM AZ STATE OFFICE  
2018 AUG 28 P 1:34  
PHOENIX, ARIZONA

BLM  
Date  
Stamp

LINE NO.	AMC NUMBER	CLAIM/SITE NAME	COUNTY RECORDER DATA (If available)	TWP	RNG	SEC
1	303236	BH-11	BOOK PAGE 2239 898	8N	2W	28
2	303238	BH-13	2239 902	8N	2W	28
3	303240	BH-15	2239 906	8N	2W	28
4	303242	BH-17	2239 910	8N	2W	27
5	303244	BH-19	2239 914	8N	2W	27
6	362424	BH-25	4179 249	8N	2W	22
7	303251	BH-26	2239 928	8N	2W	22
8	362425	BH-27	4179 250	8N	2W	22
9	303253	BH-28	2239 932	8N	2W	22
10	362426	BH-29	4179 251	8N	2W	22

List additional claims on Form MCF114.

No. of Claims\*: 21 x \$155 = \$3,255.00

Check No: \_\_\_\_\_ Init. \_\_\_\_\_

Receipt No.: 4250438

For BLM Use Only

Bureau of Land Management  
Arizona State Office  
[www.blm.gov/az/](http://www.blm.gov/az/)

\* \$155 per lode mining claim, mill site, or tunnel site; and \$155 for each 20 acres or portion thereof for each placer mining claim.

Form: MCF112  
Revised July 2014

This form is available from the Arizona Geological Survey and may be reproduced.

ENTERED  
SEP 05 2018  
RV. Ram

SUPPLEMENTAL ATTACHMENT

May be used with the following forms for listing additional mining claims:

Check One.


- Affidavit of Performance of Annual Work
- Maintenance Fee Payment
- Notice of Intent to Hold Mining Claims
- Notice of Non-Liability for Labor and Materials Furnished
- Quit claim Deed

RECEIVED  
BLM AZ STATE OFFICE  
2010 AUG 28 P 1:34  
PHOENIX, ARIZONA

BLM  
Date  
Stamp

LINE NO.	AMC NUMBER	CLAIM/SITE NAME	COUNTY RECORDER DATA (If available)	TWP	RNG	SEC
11	303255	BH-30	BOOK PAGE 2239 936	8N	2W	22
12	362427	BH-31	4179 252	8N	2W	22
13	362428	BH-32	4179 253	8N	2W	22
14	362429	BH-33	4179 254	8N	2W	22
15	362430	BH-34	4179 255	8N	2W	22
16	362431	BH-35	4179 256	8N	2W	22
17	362432	BH-36	4179 257	8N	2W	22
18	362433	BH-37	4179 258	8N	2W	22
19	362434	BH-38	4179 259	8N	2W	22
20	362435	BH-39	4179 260	8N	2W	22
21	362436	BH-40	4179 261	8N	2W	22

Form MCF114  
Revised July 2014



PRESS FIRMLY TO SEAL

PRESS FIRMLY TO SEAL



1020



85004

U.S. POSTAGE PAID  
PME 1-Day  
WICKENBURG, AZ  
85390  
AUG 27, 18  
AMOUNT  
**\$24.70**  
R2304N116747-03

# PRIORITY ★ MAIL ★ EXPRESS™

OUR FASTEST SERVICE IN THE U.S.

WHEN USED INTERNATIONALLY,  
A CUSTOMS DECLARATION  
LABEL MAY BE REQUIRED.



EP13F July 2013 OD: 12.5 x 9.5



PS1000100006

VISIT US AT **USPS.COM**®  
ORDER FREE SUPPLIES ONLINE



WRITE FIRMLY WITH BALL POINT PEN ON HARD SURFACE TO MAKE ALL COPIES LEGIBLE.

**CUSTOMER USE ONLY**

FROM: (PLEASE PRINT) \_\_\_\_\_ PHONE ( ) \_\_\_\_\_

PAYMENT BY ACCOUNT (if applicable)

**DELIVERY OPTIONS (Customer Use Only)**

SIGNATURE REQUIRED Note: The mailer must check the "Signature Required" box if the mailer: 1) Requires the addressee's signature; OR 2) Purchases additional insurance; OR 3) Purchases COD service; OR 4) Purchases Return Receipt service. If the box is not checked, the Postal Service will leave the item in the addressee's mail receptacle or other secure location without attempting to obtain the addressee's signature on delivery.

**Delivery Options**

No Saturday Delivery (delivered next business day)

Sunday/Holiday Delivery Required (additional fee, where available\*)

10:30 AM Delivery Required (additional fee, where available\*)

\*Refer to USPS.com® or local Post Office™ for availability.

TO: (PLEASE PRINT) \_\_\_\_\_ PHONE ( ) \_\_\_\_\_

ZIP + 4® (U.S. ADDRESSES ONLY)

■ For pickup or USPS Tracking™, visit USPS.com or call 800-222-1811.  
■ \$100.00 Insurance Included.



EE232545574US

## INTERNATIONAL USE



**ORIGIN (POSTAL SERVICE USE ONLY)**

1-Day  2-Day  Military  DPC

PO ZIP Code	Scheduled Delivery Date (MM/DD/YY)	Postage
		\$
Date Accepted (MM/DD/YY)	Scheduled Delivery Time <input type="checkbox"/> 10:30 AM <input type="checkbox"/> 3:00 PM <input type="checkbox"/> 12 NOON	Insurance Fee
		\$
Time Accepted <input type="checkbox"/> AM <input type="checkbox"/> PM	10:30 AM Delivery Fee	Return Receipt Fee
	\$	\$
Special Handling/Fragile	Sunday/Holiday Premium Fee	Total Postage & Fees
\$	\$	\$
Weight lbs. ozs.	Acceptance Employee initials	
		\$

**DELIVERY (POSTAL SERVICE USE ONLY)**

Delivery Attempt (MM/DD/YY)	Time <input type="checkbox"/> AM <input type="checkbox"/> PM	Employee Signature
Delivery Attempt (MM/DD/YY)	Time <input type="checkbox"/> AM <input type="checkbox"/> PM	Employee Signature

LABEL 11-B, OCTOBER 2016

PSN 7690-02-000-9996

3-ADDRESSEE COPY

2018 AUG 28 P 1:33  
PHOENIX ARIZONA

RECEIVED  
ELM HILL POST OFFICE

This packaging is the property of the U.S. Postal Service® and is provided solely for use in sending Priority Mail Express™ shipments. Misuse may be a violation of federal law. This packaging is not for resale. EP13F © U.S. Postal Service; July 2013; All rights reserved.

**United States Department of the Interior  
Bureau of Land Management**

DIV OF LANDS, MINRLS & ENERGY  
ONE N CENTRAL AVE  
PHOENIX, AZ 85004 -4427  
Phone: 602-417-9200

Receipt

No: 4250438

<b>Transaction #:</b> 4365939	
<b>Date of Transaction:</b> 08/30/2018	
CUSTOMER:	
AURIC RESOURCES INTERNATIONAL, INC. PO BOX 1738 WICKENBURG, AZ 85358-1738 US	

LINE #	QTY	DESCRIPTION	REMARKS	UNIT PRICE	TOTAL
1	1.00	LOCATABLE MINERALS / MINING CLAIMS- NOT NEW-UNADJUD, ONE AUTH NO. ONLY / MINING CLAIM MONEY RECEIVED CASES: AMC303236/\$3255.00	MAINT 2019/21	- n/a -	3255.00
<b>TOTAL:</b>					<b>\$3,255.00</b>

PAYMENT INFORMATION			
NOTE: Items will appear on credit card statement as "Bureau of Land Mgmt CO".			
1	AMOUNT:	3255.00	POSTMARKED: N/A
	TYPE:	CREDIT CARD	RECEIVED: 08/30/2018
	NAME:	AURIC RESOURCES INTERNATIONAL, INC. PO BOX 1738 WICKENBURG AZ 85358-1738 US	
	CARD NO:	XXXXXXXXXXXX2007	AUTH CODE: 189626
	NAME ON CARD:	A I R	
	SIGNATURE:		

REMARKS

This receipt was generated by the automated BLM Collections and Billing System and is a paper representation of a portion of the official electronic record contained therein.

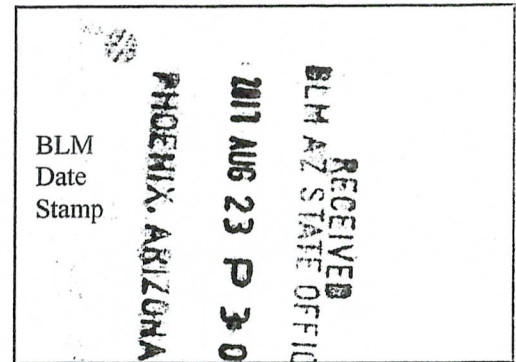
303226

362424

**MAINTENANCE FEE PAYMENT**

Claimant Name: Auric Resources Intl. Inc.  
 Address: P.O. Box 1738  
 City: Wickenburg State: Az. Zip: 85358-1738  
 Telephone: 928-684-0325  
 E-mail address: auricres@mindspring.com  
 Signature: William C. Berridge  
William C. Berridge, Pres/CEO

Check here if this is a change of address.




LINE NO.	AMC NUMBER	CLAIM/SITE NAME	COUNTY RECORDER DATA (If available)		TWP	RNG	SEC
			BOOK	PAGE			
1	303236	BH-11	2239	898	8N	2W	2B
2	303238	BH-13	2239	902	8N	2W	2B
3	303240	BH-15	2239	906	8N	2W	2B
4	303242	BH-17	2239	910	8N	2W	27
5	303244	BH-19	2239	914	8N	2W	27
6	362424	BH-25	4179	249	8N	2W	22
7	303251	BH-26	2239	928	8N	2W	22
8	362425	BH-27	4179	250	8N	2W	22
9	303253	BH-28	2239	932	8N	2W	22
10	362426	BH-29	4179	251	8N	2W	22

List additional claims on Form MCF114.

**Bureau of Land Management**  
**Arizona State Office**  
[www.blm.gov/az/](http://www.blm.gov/az/)

No. of Claims\*: 21 x \$155 = \$3,255.00  
 Check No: CC Init. WCC  
 Receipt No.: 9158015  
 For BLM Use Only



\* \$155 per lode mining claim, mill site, or tunnel site; and \$155 for each 20 acres or portion thereof for each placer mining claim.


Form: MCF112  
Revised July 2014

**SUPPLEMENTAL ATTACHMENT**

May be used with the following forms for listing additional mining claims:

Check One.

- Affidavit of Performance of Annual Work
- Maintenance Fee Payment
- Notice of Intent to Hold Mining Claims
- Notice of Non-Liability for Labor and Materials Furnished
- Quit claim Deed



LINE NO.	AMC NUMBER	CLAIM/SITE NAME	COUNTY RECORDER DATA (If available)		TWP	RNG	SEC
11	303255	BH-30	BOOK 2239	PAGE 936	8N	2W	22
12	362427	BH-31	4179	252	8N	2W	22
13	362428	BH-32	4179	253	8N	2W	22
14	362429	BH-33	4179	254	8N	2W	22
15	362430	BH-34	4179	255	8N	2W	22
16	362431	BH-35	4179	256	8N	2W	22
17	362432	BH-36	4179	257	8N	2W	22
18	362433	BH-37	4179	258	8N	2W	22
19	362434	BH-38	4179	259	8N	2W	22
20	362435	BH-39	4179	260	8N	2W	22
21	362436	BH-40	4179	261	8N	2W	22



PRESS FIRMLY TO SEAL

PRESS FIRMLY TO SEAL



1020



85004

WICKENBURG, AZ  
85390  
AUG 22, 17  
AMOUNT  
**\$26.50**  
R2304M115062-08



This envelope is made from post-consumer waste. Please recycle - again.

★ MAIL ★  
**EXPRESS**

OUR FASTEST SERVICE IN THE U.

WHEN USED INTERNATIONALLY,  
A CUSTOMS DECLARATION  
LABEL MAY BE REQUIRED.



EP13F July 2013 OD: 12.5 x 9.5



**CUSTOMER USE ONLY**

FROM: (PLEASE PRINT) \_\_\_\_\_ PHONE ( ) \_\_\_\_\_

**PAYMENT BY ACCOUNT** (if applicable)

**DELIVERY OPTIONS (Customer Use Only)**

SIGNATURE REQUIRED Note: The master must check the "Signature Required" box if the master: 1) Requests the addressee's signature; OR 2) Purchases additional insurance; OR 3) Purchases COD service; OR 4) Purchases Return Receipt service. If the box is not checked, the Postal Service will leave the item in the addressee's final receptacle or other secure location without attempting to obtain the addressee's signature on delivery.

**Delivery Options**

No Saturday Delivery (delivered next business day)

Sunday/Holiday Delivery Required (additional fee, where available\*)

10:30 AM Delivery Required (additional fee, where available\*)

**Bureau of Land Management  
Arizona State Office  
One North Central Avenue  
Suite 800  
Phoenix, Arizona 85004-4427**

■ For pickup or USPS Tracking™, visit USPS.com or call 800-222-1811.  
■ \$100.00 insurance included.

WRITE CUSTOMER INFORMATION IN THIS AREA. DO NOT WRITE IN THESE AREAS. NON HARD SURFACE TO MAKE ALL COPIES LEGIBLE.



EL5563343740S



UNITED STATES  
POSTAL SERVICE®

PRIORITY  
★ MAIL ★  
**EXPRESS™**

**ORIGIN (POSTAL SERVICE USE ONLY)**

<input checked="" type="checkbox"/> 1-Day	<input type="checkbox"/> 2-Day	<input type="checkbox"/> Military	<input type="checkbox"/> DPO
PO ZIP Code 85390	Scheduled Delivery Date (MMDDYY)	Postage \$ 26.50	
Date Accepted (MMDDYY) 8/22/17	Scheduled Delivery Time <input type="checkbox"/> 10:30 AM <input type="checkbox"/> 3:00 PM <input type="checkbox"/> 12 NOON	Insurance Fee \$	COD Fee \$
Time Accepted <input type="checkbox"/> AM <input type="checkbox"/> PM	10:30 AM Delivery Fee \$	Return Receipt Fee \$	Live Animal Transportation Fee \$
Weight lbs. 4.00z.	<input type="checkbox"/> Flat Rate Sunday/Holiday Premium Fee \$	Total Postage & Fees \$ 26.50	
Acceptance Employee Initials			

**DELIVERY (POSTAL SERVICE USE ONLY)**

Delivery Attempt (MMDDYY)	Time	Employee Signature
	<input type="checkbox"/> AM <input type="checkbox"/> PM	
Delivery Attempt (MMDDYY)	Time	Employee Signature
	<input type="checkbox"/> AM <input type="checkbox"/> PM	

LABEL 11-B, SEPTEMBER 2015 PSN 7690-02-000-0000 3-ADDRESSEE COPY

RETURN RECEIPT  
REQUESTED

RETURN RECEIPT  
REQUESTED

SIT US AT USPS.COM®  
ORDER FREE SUPPLIES ONLINE



UNITED STATES  
POSTAL SERVICE

This packaging is the property of the U.S. Postal Service® and is provided solely for use in the mailing of Priority Mail Express® shipments. Misuse may result in fines and/or imprisonment. © 2015 USPS®

# PRIORITY ★ MAIL ★ EXPRESS™



FLAT RATE ENVELOPE  
ONE RATE ★ ANY WEIGHT\*

RECEIVED  
OLM AT STATE OFFICE  
2011 AUG 23 P 3:00  
PHOENIX, ARIZONA



PS 10001000006

EP13F July 2013  
OD: 12.5 x 9.5



\* Money Back Guarantee to U.S., select APO/FPO/DPO, and select international destinations. See DMM and IMM at [pe.usps.com](http://pe.usps.com) for complete details.  
\* For international shipments, the maximum weight is 4 lbs.

**United States Department of the Interior**  
**Bureau of Land Management**  
 DIV OF LANDS, MINRLS & ENERGY  
 ONE N CENTRAL AVE  
 PHOENIX, AZ 85004 -4427  
 Phone: 602-417-9200

Receipt

No: 3958015

<b>Transaction #:</b> 4067807	
<b>Date of Transaction:</b> 08/25/2017	
<b>CUSTOMER:</b>	
AURIC RESOURCES INTERNATIONAL INC PO BOX 1738 WICKENBURG, AZ 85358-1738 US	

LINE #	QTY	DESCRIPTION	REMARKS	UNIT PRICE	TOTAL
1	1.00	LOCATABLE MINERALS / MINING CLAIMS- NOT NEW-UNADJUD, ONE AUTH NO. ONLY / MINING CLAIM MONEY RECEIVED <b>CASES:</b> AMC303236/\$3255.00	MAINT 2018/21	- n/a -	3255.00
<b>TOTAL:</b>					<b>\$3,255.00</b>

PAYMENT INFORMATION			
NOTE: Items will appear on credit card statement as "Bureau of Land Mgmt CO".			
1	AMOUNT:	3255.00	POSTMARKED: N/A
	TYPE:	CREDIT CARD	RECEIVED: 08/25/2017
	NAME:	AURIC RESOURCES INTERNATIONAL INC PO BOX 1738 WICKENBURG AZ 85358-1738 US	
	CARD NO:	XXXXXXXXXXXX2007	AUTH CODE: 105018
	NAME ON CARD:	AURIC RESOURCES INTL	
	EXPIRES:	09/2019	
	SIGNATURE:		

REMARKS

This receipt was generated by the automated BLM Collections and Billing System and is a paper representation of a portion of the official electronic record contained therein.

303226  
362424

**MAINTENANCE FEE PAYMENT**

Claimant Name: Auric Resources Intl, Inc.  
 Address: P.O. Box 1738  
 City: Wickenburg State: Az. Zip: 85358-1738  
 Telephone: 928-684-0325  
 E-mail address: auricres@mindspring.com  
 Signature: William C. Berridge  
*William C. Berridge, Pres/CEO*  
 Check here if this is a change of address.

BLM  
Date  
Stamp

PHOENIX, ARIZONA

2016 AUG 30 A 10:37

RECEIVED  
BLM AZ STATE OFFICE

LINE NO.	AMC NUMBER	CLAIM/SITE NAME	COUNTY RECORDER DATA (If available)	TWP	RNG	SEC
1	303236	BH-11	BOOK PAGE 2239 898	8N	2W	28
2	303238	BH-13	2239 902	8N	2W	28
3	303240	BH-15	2239 906	8N	2W	28
4	303242	BH-17	2239 910	8N	2W	27
5	303244	BH-19	2239 914	8N	2W	27
6	362424	BH-25	4179 249	8N	2W	22
7	303251	BH-26	2239 928	8N	2W	22
8	362425	BH-27	4179 250	8N	2W	22
9	303253	BH-28	2239 932	8N	2W	22
10	362426	BH-29	4179 251	8N	2W	22

List additional claims on Form MCF114.

No. of Claims\*: 21 x \$155 = \$3,255.00  
 Check No: CARD Init. PETL  
 Receipt No.: 3616519  
 For BLM Use Only

**Bureau of Land Management**  
**Arizona State Office**  
[www.blm.gov/az/](http://www.blm.gov/az/)

\* \$155 per lode mining claim, mill site, or tunnel site; and \$155 for each 20 acres or portion thereof for each placer mining claim.

Form: MCF112  
 Revised July 2014

This form is available from the **Arizona Geological Survey** and may be reproduced.

RECEIVED  
 AUG 31 2016  
 BY: RAM

**SUPPLEMENTAL ATTACHMENT**

May be used with the following forms for listing additional mining claims:

Check One.

- Affidavit of Performance of Annual Work
- Maintenance Fee Payment
- Notice of Intent to Hold Mining Claims
- Notice of Non-Liability for Labor and Materials Furnished
- Quit claim Deed

BLM Date Stamp	RECEIVED BLM AZ STATE OFFICE 2016 AUG 30 A 10:37 PHOENIX, ARIZONA
----------------------	--

LINE NO.	AMC NUMBER	CLAIM/SITE NAME	COUNTY RECORDER DATA (If available)	TWP	RNG	SEC
11	303255	BH-30	BOOK PAGE 2239 936	8N	2W	22
12	362427	BH-31	4179 252	8N	2W	22
13	362428	BH-32	4179 253	8N	2W	22
14	362429	BH-33	4179 254	8N	2W	22
15	362430	BH-34	4179 255	8N	2W	22
16	362431	BH-35	4179 256	8N	2W	22
17	362432	BH-36	4179 257	8N	2W	22
18	362433	BH-37	4179 258	8N	2W	22
19	362434	BH-38	4179 259	8N	2W	22
20	362435	BH-39	4179 260	8N	2W	22
21	362436	BH-40	4179 261	8N	2W	22

Form MCF114  
Revised July 2014

**United States Department of the Interior  
Bureau of Land Management**  
DIV OF LANDS, MINRLS & ENERGY  
ONE N CENTRAL AVE  
PHOENIX, AZ 85004 -4427  
Phone: 602-417-9200

Receipt

No: 3646519

<b>Transaction #:</b> 3750502	
<b>Date of Transaction:</b> 08/30/2016	
<b>CUSTOMER:</b>	
AURIC RESOURCES INTERNATIONAL, INC. PO BOX 1738 WICKENBURG, AZ 85358-1738 US	

LINE #	QTY	DESCRIPTION	REMARKS	UNIT PRICE	TOTAL
1	1.00	LOCATABLE MINERALS / MINING CLAIMS- NOT NEW-UNADJUD, ONE AUTH NO. ONLY / MINING CLAIM MONEY RECEIVED CASES: AMC303236/\$3255.00	2017 MAINT/21	- n/a -	3255.00
<b>TOTAL:</b>					<b>\$3,255.00</b>

PAYMENT INFORMATION			
NOTE: Items will appear on credit card statement as "Bureau of Land Mgmt CO".			
1	AMOUNT:	3255.00	POSTMARKED: N/A
	TYPE:	CREDIT CARD	RECEIVED: 08/30/2016
	NAME:	AURIC RESOURCES INTERNATIONAL, INC. PO BOX 1738 WICKENBURG AZ 85358-1738 US	
	CARD NO:	XXXXXXXXXXXX2007	AUTH CODE: 163510
	NAME ON CARD:	WILIAM C BERRIDGE	
	EXPIRES:	09/2019	
	SIGNATURE:		

REMARKS

This receipt was generated by the automated BLM Collections and Billing System and is a paper representation of a portion of the official electronic record contained therein.

303226  
 362424

**MAINTENANCE FEE PAYMENT**

Claimant Name: Auric Resources Intl. Inc.  
 Address: P.O. Box 1738  
 City: Wickenburg State: Az Zip: 85358-1738  
 Telephone: 928-684-0325  
 E-mail address: auricreso@mindspring.com  
 Signature: William C. Berriidge  
*William C. Berriidge, Pres/CEO*  
 Check here if this is a change of address.

RECEIVED  
 PHOENIX, ARIZONA  
 2015 AUG 27 A 10:13  
 LMAZ STATE OFFICE  
 BLM  
 Date  
 Stamp

LINE NO.	AMC NUMBER	CLAIM/SITE NAME	COUNTY RECORDER DATA (If available)	TWP	RNG	SEC
1	303236	BH-11	BOOK PAGE 2239 898	8N	2W	2B
2	303238	BH-13	2239 902	8N	2W	2B
3	303240	BH-15	2239 906	8N	2W	2B
4	303242	BH-17	2239 910	8N	2W	27
5	303244	BH-19	2239 914	8N	2W	27
6	362424	BH-25	4179 249	8N	2W	22
7	303251	BH-26	2239 928	8N	2W	22
8	362425	BH-27	4179 250	8N	2W	22
9	303253	BH-28	2239 932	8N	2W	22
10	362426	BH-29	4179 251	8N	2W	22

List additional claims on Form MCF114.

No. of Claims\*: 21 x \$155 = 3255.00  
 Check No: CC Init. EBG  
 Receipt No.: 3578208  
 For BLM Use Only

**Bureau of Land Management**  
**Arizona State Office**  
[www.blm.gov/az/](http://www.blm.gov/az/)

\* \$155 per lode mining claim, mill site, or tunnel site; and \$155 for each 20 acres or portion thereof for each placer mining claim.

Form: MCF112  
 Revised July 2014

ENTERED  
 AUG 28 2015  
 BY: ll

This form is available from the Arizona Geological Survey and may be reproduced.

**SUPPLEMENTAL ATTACHM**

May be used with the following forms for listing additional mining claims:

Check One.

- Affidavit of Performance of Annual Work
- Maintenance Fee Payment
- Notice of Intent to Hold Mining Claims
- Notice of Non-Liability for Labor and Materials Furnished
- Quit claim Deed

BLM  
Date  
Stamp

RECEIVED  
BLM AZ STATE OFFICE  
PHOENIX, ARIZONA  
2015 AUG 27 A 10:00

LINE NO.	AMC NUMBER	CLAIM/SITE NAME	COUNTY RECORDER DATA (If available)		TWP	RNG	SEC
			BOOK	PAGE			
11	303255	BH-30	2239	936	8N	2W	22
12	362427	BH-31	4179	252	8N	2W	22
13	362428	BH-32	4179	253	8N	2W	22
14	362429	BH-33	4179	254	8N	2W	22
15	362430	BH-34	4179	255	8N	2W	22
16	362431	BH-35	4179	256	8N	2W	22
17	362432	BH-36	4179	257	8N	2W	22
18	362433	BH-37	4179	258	8N	2W	22
19	362434	BH-38	4179	259	8N	2W	22
20	362435	BH-39	4179	260	8N	2W	22
21	362436	BH-40	4179	261	8N	2W	22

Form MCF114  
Revised July 2014



**United States Department of the Interior**  
**Bureau of Land Management**  
 LANDS/RECREATION & PLANNING  
 ONE N CENTRAL AVE  
 PHOENIX, AZ 85004 -2203  
 Phone: 602-417-9200

Receipt

No: 3378208


<b>Transaction #:</b> 3476457	
<b>Date of Transaction:</b> 08/27/2015	
<b>CUSTOMER:</b>	
AURIC RESOURCES INTERNATIONAL INC PO BOX 1738 WICKENBURG, AZ 85358-1738 US	

LINE #	QTY	DESCRIPTION	REMARKS	UNIT PRICE	TOTAL
1	1.00	LOCATABLE MINERALS / MINING CLAIMS- NOT NEW-UNADJUD, ONE AUTH NO. ONLY / MINING CLAIM MONEY RECEIVED <b>CASES: AMC303236/\$3255.00</b>	2016 MAINT (21)	- n/a -	3255.00
<b>TOTAL:</b>					<b>\$3,255.00</b>

PAYMENT INFORMATION			
NOTE: Items will appear on credit card statement as "Bureau of Land Mgmt CO".			
1	AMOUNT:	3255.00	POSTMARKED: N/A
	TYPE:	CREDIT CARD	RECEIVED: 08/27/2015
	NAME:	AURIC RESOURCES INTERNATIONAL INC PO BOX 1738 WICKENBURG AZ 85358-1738 US	
	CARD NO:	XXXXXXXXXXXX5641	AUTH CODE: 09758C
	NAME ON CARD:	WILLIAM BERRIDGE	
	EXPIRES:	02/2020	
	SIGNATURE:		

REMARKS

This receipt was generated by the automated BLM Collections and Billing System and is a paper representation of a portion of the official electronic record contained therein.





MAIL: P.O. BOX 1738 • WICKENBURG, AZ 85358-1738  
(928) 684-0325 • FAX (928) 684-0328  
E-MAIL: auricres@mindspring.com

303226  
362424  
397260

**August 23, 2013**

**U.S. Department of the Interior  
Bureau of Land Management  
Arizona State Office  
One North Central Ave.  
Suite 800  
Phoenix, AZ 85004-4427**

**Dear Staff:**

**Please process our corporate American Express credit card in the amount of \$2,940.00 to cover the 2013/2014 maintenance fees for the following 21 unpatented placer mining claims which are all located in Yavapai County, Arizona:**

<u>Claim Name</u>	<u>AMC Number</u>
<b>BH-11</b>	<b>AMC 303236</b>
<b>BH-13</b>	<b>AMC 303238</b>
<b>BH-15</b>	<b>AMC 303240</b>
<b>BH-17</b>	<b>AMC 303242</b>
<b>BH-19</b>	<b>AMC 303244</b>
<b>BH-25</b>	<b>AMC 362424</b>
<b>BH-26</b>	<b>AMC 303251</b>
<b>BH-27</b>	<b>AMC 362425</b>
<b>BH-28</b>	<b>AMC 303253</b>
<b>BH-29</b>	<b>AMC 362426</b>

RECEIVED  
BLM AZ STATE OFFICE  
2013 AUG 27 A 10:49  
PHOENIX, ARIZONA

ENTERED  
BY: RE

<b>BH-30</b>	<b>AMC 303255</b>
<b>BH-31</b>	<b>AMC 362427</b>
<b>BH-32</b>	<b>AMC 362428</b>
<b>BH-33</b>	<b>AMC 362429</b>
<b>BH-34</b>	<b>AMC 362430</b>
<b>BH-35</b>	<b>AMC 362431</b>
<b>BH-36</b>	<b>AMC 362432</b>
<b>BH-37</b>	<b>AMC 362433</b>
<b>BH-38</b>	<b>AMC 362434</b>
<b>BH-39</b>	<b>AMC 362435</b>
<b>BH-40</b>	<b>AMC 362436</b>

**Please forward your receipt to us at our mailing address given below. Thank you very much.**

**Sincerely,**

**William C. Berridge, Pres./CEO  
 Auric Resources International, Inc.  
 P.O. Box 1738  
 Wickenburg, Arizona 85358-1738**

**phone: (928) 684-0325 fax: (928) 684-0328**

**American Express credit card payment (\$2,940.00)**

RECEIVED  
 BLM / AZ STATE OFFICE  
 2013 AUG 27 A 10:49  
 PHOENIX, ARIZONA

NO. OF CLAIMS 21  
 AMOUNT \$ 2940.  
 RECEIPT NO. 2866055  
 INIT. EBG

**\*\* BLM-ASO\*\***



MAIL: P.O. BOX 1738 • WICKENBURG, AZ 85358-1738  
(928) 684-0325 • FAX (928) 684-0328  
E-MAIL: auricres@mindspring.com

August 23, 2013

U.S. Department of the Interior  
Bureau of Land Management  
Arizona State Office  
One North Central Ave., Suite 800  
Phoenix, AZ 85004-4427

Dear Staff:

Please process our corporate American Express credit card in the amount of \$280.00 to cover the 2013/2014 maintenance fees for the 2 unpatented placer mining claims (Maybe #2 and Maybe #3) which are described on Exhibit "A" attached to this document. Both of these claims are located in Yavapai County, Arizona. Please forward your receipt to us at our mailing address given below. Thank you very much.

Sincerely,

William C. Berridge, P.G., Pres./CEO  
Auric Resources International, Inc.  
P.O.Box 1738  
Wickenburg, AZ 85358-1738

phone: (928) 684-0325 fax: (928) 684-0328

Attached: Exhibit "A" (Maybe #2 & #3 claims) with AMC & County serial numbers

American Express credit card payment (\$280.00)

RECEIVED  
PLM & STATE OFFICE  
2013 AUG 27 A 10:49  
PHOENIX, ARIZONA

EXHIBIT "A"

<u>Claim Name</u>	<u>Yavapai County Recorders Office (Book &amp; Page)</u>			<u>U.S.B.L.M. AMC Number</u>
Maybe #2	B-4689	P-906	NML 4337348	AMC 397260
Maybe #3	B-4689	P-907	NML 4337349	AMC 397261

RECEIVED  
FLM AZ STATE OFFICE  
2013 AUG 27 A 10:49  
PHOENIX, ARIZONA

NO. OF CLAIMS 2  
AMOUNT \$280.00  
RECEIPT NO. 2866055  
INIT. ELG  
\*\* BLM-ASO\*\*

**United States Department of the Interior**  
**Bureau of Land Management**  
 LANDS/RECREATION & PLANNING  
 ONE N CENTRAL AVE  
 PHOENIX, AZ 85004 -2203  
 Phone: 602-417-9200

Receipt

No: 2866055

<b>Transaction #:</b> 2951970	
<b>Date of Transaction:</b> 08/27/2013	
<b>CUSTOMER:</b>	
AURIC RESOURCES INTERNATIONAL INC PO BOX 1738 WICKENBURG, AZ 85358-1738 US	

LINE #	QTY	DESCRIPTION	REMARKS	UNIT PRICE	TOTAL
1	1.00	LOCATABLE MINERALS / MINING CLAIMS- NOT NEW-UNADJUD, ONE AUTH NO. ONLY / MINING CLAIM MONEY RECEIVED <b>CASES: AMC303236/\$3220.00</b>	2014 MAINT (21+2)	- n/a -	3220.00
<b>TOTAL:</b>					<b>\$3,220.00</b>

PAYMENT INFORMATION			
NOTE: Items will appear on credit card statement as "Bureau of Land Mgmt CO".			
1	AMOUNT:	3220.00	POSTMARKED: N/A
	TYPE:	CREDIT CARD	RECEIVED: 08/27/2013
	NAME:	AURIC RESOURCES INTERNATIONAL INC PO BOX 1738 WICKENBURG AZ 85358-1738 US	
	CARD NO:	XXXXXXXXXXXX1017	AUTH CODE: 102751
	NAME ON CARD:	WILLIAM C BERRIDGE	
	EXPIRES:	11/2014	
	SIGNATURE:		

REMARKS

This receipt was generated by the automated BLM Collections and Billing System and is a paper representation of a portion of the official electronic record contained therein.



AMC 303226

362424

MAIL: P.O. BOX 1738 • WICKENBURG, AZ 85358-1738  
(928) 684-0325 • FAX (928) 684-0328  
E-MAIL: auricres@mindspring.com

August 29, 2012

**U.S. Department of the Interior  
Bureau of Land Management  
Arizona State Office  
One North Central Ave.  
Suite 800  
Phoenix, AZ 85004-4427**

NO. OF CLAIMS 21  
AMOUNT 2940.  
RECEIPT NO. 2645877  
INIT. SC

\*\* BLM-ASO\*\*

Dear Staff:

Please find enclosed our check # 6613 in the amount of \$2,940.00 to cover the 2012/2013 maintenance fees for the following 21 unpatented placer mining claims which are all located in Yavapai County, Arizona:

<u>Claim Name</u>	<u>AMC Number</u>
BH-11	AMC 303236
BH-13	AMC 303238
BH-15	AMC 303240
BH-17	AMC 303242
BH-19	AMC 303244
BH-25	AMC 362424
BH-26	AMC 303251
BH-27	AMC 362425
BH-28	AMC 303253
BH-29	AMC 362426

RECEIVED  
BLM AZ STATE OFFICE  
2012 AUG 30 P 3:04  
PHOENIX, ARIZONA

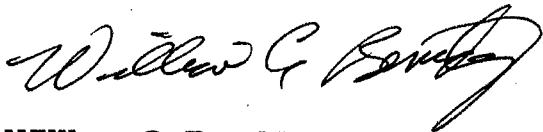
ENTERED INTO COMPUTER

9/12/12 AT

<b>BH-30</b>	<b>AMC 303255</b>
<b>BH-31</b>	<b>AMC 362427</b>
<b>BH-32</b>	<b>AMC 362428</b>
<b>BH-33</b>	<b>AMC 362429</b>
<b>BH-34</b>	<b>AMC 362430</b>
<b>BH-35</b>	<b>AMC 362431</b>
<b>BH-36</b>	<b>AMC 362432</b>
<b>BH-37</b>	<b>AMC 362433</b>
<b>BH-38</b>	<b>AMC 362434</b>
<b>BH-39</b>	<b>AMC 362435</b>
<b>BH-40</b>	<b>AMC 362436</b>

**Please forward your receipt to us at our mailing address given below. Thank you very much.**

**Sincerely,**



**William C. Berridge, Pres./CEO  
Auric Resources International, Inc.  
P.O. Box 1738  
Wickenburg, Arizona 85358-1738**

**phone: (928) 684-0325 fax: (928) 684-0328**

**encl.: Auric Resources International, Inc. check #6613 (\$2,940.00)**

RECEIVED  
BLM AZ STATE OFFICE  
2012 AUG 30 P 3:04  
PHOENIX, ARIZONA

11/10



United States Department of the Interior  
 Bureau of Land Management  
 LANDS/RECREATION & PLANNING  
 ONE N CENTRAL AVE  
 PHOENIX, AZ 85004 -2203  
 Phone: 602-417-9200

Receipt

No: 2645877

Transaction #: 2726647		<b>ENTERED INTO COMPUTER</b>
Date of Transaction: 08/30/2012		
CUSTOMER:		
AURIC RESOURCES INTERNATIONAL INC PO BOX 1738 WICKENBURG, AZ 85358-1738 US		

LINE #	QTY	DESCRIPTION	REMARKS	UNIT PRICE	TOTAL
1	1.00	LOCATABLE MINERALS / MINING CLAIMS-NOT NEW-UNADJUD, ONE AUTH NO. ONLY / MINING CLAIM MONEY RECEIVED CASES: AMC303236/\$2940.00	MAINT (21) 2013	- n/a -	2940.00
<b>TOTAL:</b>					<b>\$2,940.00</b>

PAYMENT INFORMATION					
1	AMOUNT:	2940.00	POSTMARKED:	N/A	
	TYPE:	CHECK	RECEIVED:	08/30/2012	
	CHECK NO:	6613			
	NAME:	AURIC RESOURCES INTERNATIONAL INC PO BOX 1738 WICKENBURG AZ 85358-1738 US			

REMARKS

This receipt was generated by the automated BLM Collections and Billing System and is a paper representation of a portion of the official electronic record contained therein. Lead A/c #s (PB)

A/c 303226  
 362424

AMC 352317  
U3917260  
362424  
303226



MAIL: P.O. BOX 1738 • WICKENBURG, AZ 85358-1738  
(928) 684-0325 • FAX (928) 684-0328  
E-MAIL: auricres@mindspring.com

August 24, 2011

U.S. Department of the Interior  
Bureau of Land Management  
Arizona State Office  
One North Central Ave., Suite 800  
Phoenix, AZ 85004-4427

Dear Staff:

Please find enclosed our check # 6022 in the amount of \$1680.00 to cover the 2011/2012 maintenance fees for the 12 unpatented placer mining claims (GV #1-12) which are described on Exhibit "A" attached to this document. All of the claims are located in Maricopa County, Arizona. Please forward your receipt to us at our mailing address given below. Thank you very much.

Sincerely,

William C. Berridge, P.G., Pres./CEO  
Auric Resources International, Inc.  
P.O.Box 1738  
Wickenburg, AZ 85358-1738

ENTERED INTO COMPUTER

AUG 31 2011

phone: (928) 684-0325 fax: (928) 684-0328

Attached: Exhibit "A" (GV #1-12 claims) with AMC & County serial numbers

encl.: Auric Resources International, Inc. check # 6022 (\$1,680.00)

PHOENIX, ARIZONA

2011 AUG 26 A 7:52

RECEIVED  
BLM AZ STATE OFFICE

35  
#2417079

EXHIBIT "A"

<u>Claim Name</u>	<u>Maricopa County Recorders Office (Serial#)</u>	<u>U.S.B.L.M. AMC Number</u>
GV-1	99-0361822	AMC 352317
GV-2	99-0361823	AMC 352318
GV-3	99-0361824	AMC 352319
GV-4	99-0361825	AMC 352320
GV-5	99-0361826	AMC 352321
GV-6	99-0361827	AMC 352322
GV-7	99-0361828	AMC 352323
GV-8	99-0361829	AMC 352324
GV-9	99-0361830	AMC 352325
GV-10	99-0361831	AMC 352326
GV-11	99-0361832	AMC 352327
GV-12	99-0361833	AMC 352328

RECEIVED  
BLM AZ STATE OFFICE  
2011 AUG 26 A 7:52  
PHOENIX, ARIZONA

12



MAIL: P.O. BOX 1738 • WICKENBURG, AZ 85358-1738  
(928) 684-0325 • FAX (928) 684-0328  
E-MAIL: auricres@mindspring.com

August 24, 2011

U.S. Department of the Interior  
Bureau of Land Management  
Arizona State Office  
One North Central Ave., Suite 800  
Phoenix, AZ 85004-4427

Dear Staff:

Please find enclosed our check # 6023 in the amount of \$280.00 to cover the 2010/2011 maintenance fees for the 2 unpatented placer mining claims (Maybe #2 and Maybe #3) which are described on Exhibit "A" attached to this document. Both of these claims are located in Yavapai County, Arizona. Please forward your receipt to us at our mailing address given below. Thank you very much.

Sincerely,

William C. Berridge, P.G., Pres./CEO  
Auric Resources International, Inc.  
P.O.Box 1738  
Wickenburg, AZ 85358-1738

phone: (928) 684-0325 fax: (928) 684-0328

Attached: Exhibit "A" (Maybe #2 & #3 claims) with AMC & County serial numbers

encl.: Auric Resources International, Inc. check # 6023 (\$280.00)

RECEIVED  
BLM AZ STATE OFFICE  
2011 AUG 26 A 1:52  
PHOENIX, ARIZONA

EXHIBIT "A"

<u>Claim Name</u>	<u>Yavapai County Recorders Office (Book &amp; Page)</u>	<u>U.S.B.L.M. AMC Number</u>
Maybe #2	B-4689 P-906 NML 4337348	AMC 397260
Maybe #3	B-4689 P-907 NML 4337349	AMC 397261

RECEIVED  
BLM AZ STATE OFFICE  
2011 AUG 26 A 1:52  
PHOENIX, ARIZONA

3



MAIL: P.O. BOX 1738 • WICKENBURG, AZ 85358-1738  
(928) 684-0325 • FAX (928) 684-0328  
E-MAIL: auricres@mindspring.com

**August 24, 2011**

**U.S. Department of the Interior  
Bureau of Land Management  
Arizona State Office  
One North Central Ave.  
Suite 800  
Phoenix, AZ 85004-4427**

**Dear Staff:**

**Please find enclosed our check # 6024 in the amount of \$2,940.00 to cover the 2011/2012 maintenance fees for the following 21 unpatented placer mining claims which are all located in Yavapai County, Arizona:**

<u>Claim Name</u>	<u>AMC Number</u>
<b>BH-11</b>	<b>AMC 303236 ✓</b>
<b>BH-13</b>	<b>AMC 303238 ✓</b>
<b>BH-15</b>	<b>AMC 303240</b>
<b>BH-17</b>	<b>AMC 303242</b>
<b>BH-19</b>	<b>AMC 303244</b>
<b>BH-25</b>	<b>AMC 362424</b>
<b>BH-26</b>	<b>AMC 303251</b>
<b>BH-27</b>	<b>AMC 362425</b>
<b>BH-28</b>	<b>AMC 303253</b>
<b>BH-29</b>	<b>AMC 362426</b>

RECEIVED  
BLM AZ STATE OFFICE  
2011 AUG 26 A 7:52  
PHOENIX, ARIZONA

10

<b>BH-30</b>	<b>AMC 303255</b>
<b>BH-31</b>	<b>AMC 362427</b>
<b>BH-32</b>	<b>AMC 362428</b>
<b>BH-33</b>	<b>AMC 362429</b>
<b>BH-34</b>	<b>AMC 362430</b>
<b>BH-35</b>	<b>AMC 362431</b>
<b>BH-36</b>	<b>AMC 362432</b>
<b>BH-37</b>	<b>AMC 362433</b>
<b>BH-38</b>	<b>AMC 362434</b>
<b>BH-39</b>	<b>AMC 362435</b>
<b>BH-40</b>	<b>AMC 362436</b>

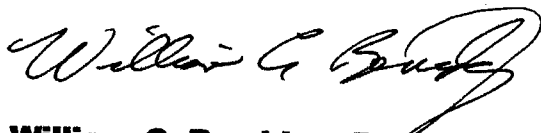
PHOENIX, ARIZONA

2011 AUG 26 A 7:52

RECEIVED  
BLM AZ STATE OFFICE

**Please forward your receipt to us at our mailing address given below. Thank you very much.**

**Sincerely,**



**William C. Berridge, Pres./CEO  
Auric Resources International, Inc.  
P.O. Box 1738  
Wickenburg, Arizona 85358-1738**

**phone: (928) 684-0325 fax: (928) 684-0328**

**encl.: Auric Resources International, Inc. check #6024 (\$2,940.00)**


11

United States Department of the Interior

Bureau of Land Management  
 LANDS/RECREATION & PLANNING  
 ONE N CENTRAL AVE  
 PHOENIX, AZ 85004 -2203  
 Phone: 602-417-9200

Receipt

No: 2417079

<b>Transaction #:</b> 2492466	
<b>Date of Transaction:</b> 08/26/2011	
CUSTOMER:	
AURIC RESOURCES INTERNATIONAL INC PO BOX 1738 WICKENBURG, AZ 85358-1738 US	<b>ENTERED INTO COMPUTER</b> AUG 31 2011 

LINE #	QTY	DESCRIPTION	REMARKS	UNIT PRICE	TOTAL
1	1.00	LOCATABLE MINERALS / MINING CLAIMS-NOT NEW-UNADJUD, ONE AUTH NO. ONLY / MINING CLAIM MONEY RECEIVED <b>CASES: AMC352317/\$4900.00</b>	MAINT 2012/35	- n/a -	4900.00
<b>TOTAL:</b>					<b>\$4,900.00</b>


PAYMENT INFORMATION			
1	AMOUNT:	1680.00	POSTMARKED: 08/24/2011
	TYPE:	CHECK	RECEIVED: 08/26/2011
	CHECK NO:	6022	
	NAME:	AURIC RESOURCES INTERNATIONAL INC PO BOX 1738 WICKENBURG AZ 85358-1738 US	
2	AMOUNT:	280.00	POSTMARKED: 08/24/2011
	TYPE:	CHECK	RECEIVED: 08/26/2011
	CHECK NO:	6023	
	NAME:	AURIC RESOURCES INTERNATIONAL INC PO BOX 1738 WICKENBURG AZ 85358-1738 US	
3	AMOUNT:	2940.00	POSTMARKED: 08/24/2011
	TYPE:	CHECK	RECEIVED: 08/26/2011
	CHECK NO:	6024	
	NAME:	AURIC RESOURCES INTERNATIONAL INC PO BOX 1738 WICKENBURG AZ 85358-1738 US	

REMARKS

This receipt was generated by the automated BLM Collections and Billing System and is a paper representation of a portion of the official electronic record contained therein.



7005 3110 0003 9036 6213



CERTIFIED MAIL™

PLACE STICKER AT TOP OF ENVELOPE TO THE RIGHT OF THE RETURN ADDRESS. FOLD AT DOTTED LINE.

able material may be enclosed, as long as it is not modified, and the contents are within the envelope with the adhesive means of closure.

ADDITIONAL RESTRICTIONS APPLY:

4-POUND WEIGHT LIMIT ON INTERNATIONAL APPLIES

Customs forms are required. Consult the International Mail Manual (IMM) at [pe.usps.gov](http://pe.usps.gov) or ask a retail associate for details.



USPS packaging products have been awarded Cradle to Cradle Certification™ for their ecologically-intelligent design. For more information go to [mbdc.com/usps](http://mbdc.com/usps). Cradle to Cradle Certified™ is a certification mark of MBDC.

Please recycle.



Recycled Paper

PRIORITY®  
SERVICE

# Flat Rate Mailing Envelope

For Domestic and International Use

AURIC RESOURCES INTERNATIONAL, INC.  
1020 W. WICKENBURG WAY, STE. E-9  
WICKENBURG, ARIZONA  
85390-3290

2940  
280  
1680

To: /Destinataire:

U. S. DEPT. OF INTERIOR  
BUREAU OF LAND MANAGEMENT  
ARIZONA STATE OFFICE  
ONE NORTH CENTRAL AVE.  
SUITE 800  
PHOENIX, ARIZONA 85004-4427

PHOENIX, ARIZONA  
2011 AUG 25 P 12: 22  
ARIZONA STATE OFFICE



EP14F

SMLY

PLEASE PRESS FIRM



1006



85004

U.S. POSTAGE  
PAID  
WICKENBURG, AZ  
85390  
AUG 24, 11  
AMOUNT

\$10.10  
00049130-04



This packaging is the property of the U.S. Postal Service® and is provided solely for use in sending Priority Mail®. Shipper's misuse may be a violation of federal law. This marking is not for resale. EP14F © U.S. Postal Service® Oct 2008. All rights reserved.

082708\_PM\_EP14F OCT 2008



MAIL: P.O. BOX 1738 • WICKENBURG, AZ 85358-1738  
(928) 684-0325 • FAX (928) 684-0328  
E-MAIL: auricres@mindspring.com

AMC 352317  
303226  
362424  
397260

August 22, 2010

U.S. Department of the Interior  
Bureau of Land Management  
Arizona State Office  
One North Central Ave., Suite 800  
Phoenix, AZ 85004-4427

Dear Staff:

Please find enclosed our check # 5546 in the amount of \$1680.00 to cover the 2010/2011 maintenance fees for the 12 unpatented placer mining claims (GV #1-12) which are described on Exhibit "A" attached to this document. All of the claims are located in Maricopa County, Arizona. Please forward your receipt to us at our mailing address given below. Thank you very much.

Sincerely,

William C. Berridge, Pres./CEO  
Auric Resources International, Inc.  
P.O.Box 1738  
Wickenburg, AZ 85358-1738

phone: (928) 684-0325 fax: (928) 684-0328

Attached: Exhibit "A" (GV #1-12 claims) with AMC & County serial numbers

encl.: Auric Resources International, Inc. check # 5546 (\$1,680.00)

NO. OF CLAIMS 35  
AMOUNT 4917.00  
RECEIPT NO. 362424  
INIT. WCB  
\*\* BLM-ASO\*\*

RECEIVED  
BLM AZ STATE OFFICE  
2010 AUG 25 A 8:48  
PHOENIX, ARIZONA

ENTERED INTO COMPUTER

SEP 14 2010

OFFICE: 1020 W. WICKENBURG WAY, SUITE E-9 • WICKENBURG, AZ 85390-3290

EXHIBIT "A"

<u>Claim Name</u>	<u>Maricopa County Recorders Office (Serial#)</u>	<u>U.S.B.L.M. AMC Number</u>
GV-1	99-0361822	AMC 352317
GV-2	99-0361823	AMC 352318
GV-3	99-0361824	AMC 352319
GV-4	99-0361825	AMC 352320
GV-5	99-0361826	AMC 352321
GV-6	99-0361827	AMC 352322
GV-7	99-0361828	AMC 352323
GV-8	99-0361829	AMC 352324
GV-9	99-0361830	AMC 352325
GV-10	99-0361831	AMC 352326
GV-11	99-0361832	AMC 352327
GV-12	99-0361833	AMC 352328

PROPERTY OF BUREAU OF LAND MANAGEMENT

2010 AUG 25 A 8:48

RECEIVED  
BLM AZ STATE OFFICE

12/1



MAIL: P.O. BOX 1738 • WICKENBURG, AZ 85358-1738  
(928) 684-0325 • FAX (928) 684-0328  
E-MAIL: auricres@mindspring.com

**August 22, 2010**

**U.S. Department of the Interior  
Bureau of Land Management  
Arizona State Office  
One North Central Ave.  
Suite 800  
Phoenix, AZ 85004-4427**

**Dear Staff:**

**Please find enclosed our check # 5547 in the amount of \$2,940.00 to cover the 2010/2011 maintenance fees for the following 21 unpatented placer mining claims which are all located in Yavapai County, Arizona:**

<u>Claim Name</u>	<u>AMC Number</u>
BH-11	AMC 303236 ✓
BH-13	AMC 303238 ✓
BH-15	AMC 303240 ✓
BH-17	AMC 303242 ✓
BH-19	AMC 303244 ✓
BH-25	AMC 362424 ✓
BH-26	AMC 303251
BH-27	AMC 362425 ✓
BH-28	AMC 303253 ✓
BH-29	AMC 362426 ✓

RECEIVED  
BLM AZ STATE OFFICE  
2010 AUG 25 A 9:48  
PHOENIX, ARIZONA

121

<b>BH-30</b>	<b>AMC 303255</b> ✓
<b>BH-31</b>	<b>AMC 362427</b> ✓
<b>BH-32</b>	<b>AMC 362428</b> ✓
<b>BH-33</b>	<b>AMC 362429</b> ✓
<b>BH-34</b>	<b>AMC 362430</b> ✓
<b>BH-35</b>	<b>AMC 362431</b> ✓
<b>BH-36</b>	<b>AMC 362432</b> ✓
<b>BH-37</b>	<b>AMC 362433</b> ✓
<b>BH-38</b>	<b>AMC 362434</b> ✓
<b>BH-39</b>	<b>AMC 362435</b> ✓
<b>BH-40</b>	<b>AMC 362436</b> ✓

**Please forward your receipt to us at our mailing address given below. Thank you very much.**

**Sincerely,**



**William C. Berridge, Pres./CEO  
Auric Resources International, Inc.  
P.O. Box 1738  
Wickenburg, Arizona 85358-1738**

**phone: (928) 684-0325 fax: (928) 684-0328**

**encl.: Auric Resources International, Inc. check #5547 (\$2,940.00)**

PIQUEUX, ARIZONA

2010 AUG 25 A 8:48

RECEIVED  
BLMAZ STATE OFFICE



MAIL: P.O. BOX 1738 • WICKENBURG, AZ 85358-1738  
(928) 684-0325 • FAX (928) 684-0328  
E-MAIL: auricres@mindspring.com

August 22, 2010

U.S. Department of the Interior  
Bureau of Land Management  
Arizona State Office  
One North Central Ave., Suite 800  
Phoenix, AZ 85004-4427

Dear Staff:

Please find enclosed our check # 5548 in the amount of \$280.00 to cover the 2010/2011 maintenance fees for the 2 unpatented placer mining claims (Maybe #2 and Maybe #3) which are described on Exhibit "A" attached to this document. Both of these claims are located in Yavapai County, Arizona. Please forward your receipt to us at our mailing address given below. Thank you very much.

Sincerely,

William C. Berridge, Pres./CEO  
Auric Resources International, Inc.  
P.O.Box 1738  
Wickenburg, AZ 85358-1738

phone: (928) 684-0325 fax: (928) 684-0328

Attached: Exhibit "A" (Maybe #2 & #3 claims) with AMC & County serial numbers

encl.: Auric Resources International, Inc. check # 5548 (\$280.00)

RECEIVED  
BLM AZ STATE OFFICE  
2010 AUG 25 A 8:48  
PHOENIX, ARIZONA

EXHIBIT "A"

	<u>Book</u>	<u>avapai County</u> <u>s Office (Book &amp; Page)</u>	<u>U.S.B.L.M.</u> <u>AMC Number</u>
Maybe #2	B-4689	P-906 NML 4337348	AMC 397260
Maybe #3	B-39	P-907 NML 4337349	AMC 397261

ENTERED INTO COMPUTER

SEP 14 2010

RECEIVED  
BLM AZ STATE OFFICE  
2010 AUG 25 A 8:48  
PHOENIX, ARIZONA

United States Department of the Interior  
 Bureau of Land Management  
 LANDS/RECREATION & PLANNING  
 ONE N CENTRAL AVE  
 PHOENIX, AZ 85004 -2203  
 Phone:

Receipt

No:

2204261

<b>Transaction #:</b> 2274220	
<b>Date of Transaction:</b> 08/30/2010	
<b>CUSTOMER:</b>	AURIC RESOURCES INTERNATIONAL INC PO BOX 1738 WICKENBURG, AZ 85358-1738 US

LINE #	QTY	DESCRIPTION	REMARKS	UNIT PRICE	TOTAL
1	1.00	LOCATABLE MINERALS / MINING CLAIMS-NOT NEW-UNADJUD, ONE AUTH NO. ONLY / MINING CLAIM MONEY RECEIVED CASES: AMC352317/\$4900.00	MAINT 2011-35	- n/a -	4900.00
<b>TOTAL:</b>					<b>\$4,900.00</b>

PAYMENT INFORMATION

1	AMOUNT:	1680.00	POSTMARKED:	N/A
	TYPE:	CHECK	RECEIVED:	08/30/2010
	CHECK NO:	5546		
	NAME:	AURIC RESOURCES INTERNATIONAL INC PO BOX 1738 WICKENBURG AZ 85358-1738 US		
2	AMOUNT:	2940.00	POSTMARKED:	N/A
	TYPE:	CHECK	RECEIVED:	08/30/2010
	CHECK NO:	5547		
	NAME:	AURIC RESOURCES INTERNATIONAL INC PO BOX 1738 WICKENBURG AZ 85358-1738 US		
3	AMOUNT:	280.00	POSTMARKED:	N/A
	TYPE:	CHECK	RECEIVED:	08/30/2010
	CHECK NO:	5548		
	NAME:	AURIC RESOURCES INTERNATIONAL INC PO BOX 1738 WICKENBURG AZ 85358-1738 US		



official electronic record contained therein\_\_\_



AMC 303226  
362424

MAIL: P.O. BOX 1738 • WICKENBURG, AZ 85358-1738  
(928) 684-0325 • FAX (928) 684-0328  
E-MAIL: auricres@mindspring.com


**August 19, 2009**

**U.S. Department of the Interior  
Bureau of Land Management  
Arizona State Office  
One North Central Ave.  
Suite 800  
Phoenix, AZ 85004-4427**

**Dear Staff:**

**Please find enclosed our check # 5153 in the amount of \$2,940.00 to cover the 2009/2010 maintenance fees for the following 21 unpatented placer mining claims which are all located in Yavapai County, Arizona:**

<u>Claim Name</u>	<u>AMC Number</u>
BH-11	AMC 303236
BH-13	AMC 303238
BH-15	AMC 303240
BH-17	AMC 303242
BH-19	AMC 303244
BH-25	AMC 362424
BH-26	AMC 303251
BH-27	AMC 362425
BH-28	AMC 303253
BH-29	AMC 362426



RECEIVED  
BLM AZ STATE OFFICE  
2009 AUG 24 A 10:52  
PHOENIX, ARIZONA

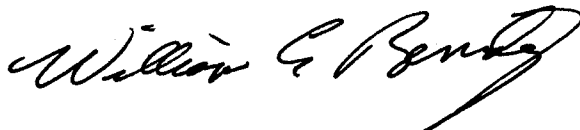


#1985066 (21) AME

**BH-30 AMC 303255**  
**BH-31 AMC 362427**  
**BH-32 AMC 362428**  
**BH-33 AMC 362429**  
**BH-34 AMC 362430**  
**BH-35 AMC 362431**  
**BH-36 AMC 362432**  
**BH-37 AMC 362433**  
**BH-38 AMC 362434**  
**BH-39 AMC 362435**  
**BH-40 AMC 362436**

**Please forward your receipt to us at our mailing address given below. Thank you very much.**

**Sincerely,**



**William C. Berridge, Pres./CEO  
Auric Resources International, Inc.  
P.O. Box 1738  
Wickenburg, Arizona 85358-1738**

**phone: (928) 684-0325 fax: (928) 684-0328**

**encl.: Auric Resources International, Inc. check #5153 (\$2,940.00)**

RECEIVED  
ELM AZ STATE OFFICE  
2009 AUG 24 A 10: 52  
PHOENIX, ARIZONA

**United States Department of the Interior**  
**Bureau of Land Management**  
 BUSINESS & SUPPORT SVCS DIV  
 ONE N CENTRAL AVE SUITE 800  
 PHOENIX, AZ 85004 -4427  
 Phone: (602) 417-9200

Receipt

No: 1985066

<b>Transaction #:</b> 2049183	
<b>Date of Transaction:</b> 08/24/2009	
<b>CUSTOMER:</b>	AURIC RESOURCES INTERNATIONAL INC PO BOX 1738 WICKENBURG, AZ 85358-1738 US

LINE #	QTY	DESCRIPTION	REMARKS	UNIT PRICE	TOTAL
1	1.00	LOCATABLE MINERALS / MINING CLAIMS-NOT NEW-UNADJUD, ONE AUTH NO. ONLY / MINING CLAIM MONEY RECEIVED CASES: AMC303236/\$2940.00	MAINT 2010/21	- n/a -	2940.00
<b>TOTAL:</b>					<b>\$2,940.00</b>

PAYMENT INFORMATION					
1	AMOUNT:	2940.00	POSTMARKED:	N/A	
	TYPE:	CHECK	RECEIVED:	08/24/2009	
	CHECK NO:	5153			
	NAME:	AURIC RESOURCES INTERNATIONAL INC PO BOX 1738 WICKENBURG AZ 85358-1738 US			

REMARKS

This receipt was generated by the automated BLM Collections and Billing System and is a paper representation of a portion of the official electronic record contained therein.

AMC 303226  
AMC 362424



MAIL: P.O. BOX 1738 • WICKENBURG, AZ 85358-1738  
(928) 684-0325 • FAX (928) 684-0328  
E-MAIL: auricres@mindspring.com

**August 8, 2008**

**U.S. Department of the Interior  
Bureau of Land Management  
Arizona State Office  
One North Central Ave.  
Suite 800  
Phoenix, AZ 85004-4427**

**Dear Staff:**

**Please find enclosed our check # 4625 in the amount of \$2,625.00 to cover the 2008/2009 maintenance fees for the following 21 unpatented placer mining claims which are all located in Yavapai County, Arizona:**

<u>Claim Name</u>	<u>AMC Number</u>
BH-11	AMC 303236
BH-13	AMC 303238
BH-15	AMC 303240
BH-17	AMC 303242
BH-19	AMC 303244
BH-25	AMC 362424
BH-26	AMC 303251
BH-27	AMC 362425
BH-28	AMC 303253
BH-29	AMC 362426

RECEIVED  
B.L.M. AZ STATE OFFICE  
2008 AUG 12 A 7:56  
PHOENIX, ARIZONA

**ENTERED INTO COMPUTER**

SEP 03 '08 *TES*

<b>BH-30</b>	<b>AMC 303255</b>
<b>BH-31</b>	<b>AMC 362427</b>
<b>BH-32</b>	<b>AMC 362428</b>
<b>BH-33</b>	<b>AMC 362429</b>
<b>BH-34</b>	<b>AMC 362430</b>
<b>BH-35</b>	<b>AMC 362431</b>
<b>BH-36</b>	<b>AMC 362432</b>
<b>BH-37</b>	<b>AMC 362433</b>
<b>BH-38</b>	<b>AMC 362434</b>
<b>BH-39</b>	<b>AMC 362435</b>
<b>BH-40</b>	<b>AMC 362436</b>

Please forward your receipt to us at our mailing address given below. Thank you very much.

Sincerely,



**William C. Berridge, Pres./CEO**  
**Auric Resources International, Inc.**  
**P.O. Box 1738**  
**Wickenburg, Arizona 85358-1738**

phone: (928) 684-0325 fax: (928) 684-0328

encl.: Auric Resources International, Inc. check #4625 (\$2,625.00)

RECEIVED  
B.L.M. AZ STATE OFFICE  
2008 AUG 12 A 7:56  
PHOENIX, ARIZONA

**United States Department of the Interior**  
**Bureau of Land Management**  
 BUSINESS & SUPPORT SVCS DIV  
 ONE N CENTRAL AVE SUITE 800  
 PHOENIX, AZ 85004 -4427  
 Phone: (602) 417-9200

Receipt

No: 1759205

<b>Transaction #:</b> 1816690	
<b>Date of Transaction:</b> 08/12/2008	
<b>CUSTOMER:</b>	AURIC RESOURCES INC BOX 1738 WICKENBURG, AZ 85358

LINE #	QTY	DESCRIPTION	REMARKS	UNIT PRICE	TOTAL
1	1.00	LOCATABLE MINERALS / MINING CLAIMS-NOT NEW-UNADJUD, ONE AUTH NO. ONLY / MINING CLAIM MONEY RECEIVED (455) CASES: AMC303236/\$2625.00	MAINT 2009	- n/a -	2625.00
<b>TOTAL:</b>					<b>\$2,625.00</b>

PAYMENT INFORMATION					
1	<b>AMOUNT:</b>	\$2,625.00	<b>POSTMARKED:</b>	8/8/08 0:00	
	<b>TYPE:</b>	CHECK	<b>RECEIVED:</b>	08/12/2008	
	<b>CHECK NO:</b>	4625			
	<b>NAME:</b>	AURIC RESOURCES INTERNATIONAL, INC. BOX 1738 WICKENBURG AZ 85358			

REMARKS

This receipt was generated by the automated BLM Collections and Billing System and is a paper representation of a portion of the official electronic record contained therein.

Amc 303226  
Amc 362424

GIMEL (ARIZONA) INC.

United States Department of the Interior  
Bureau of Land Management  
Arizona State Office  
One North Central Avenue, Suite 800  
Phoenix, Arizona 85004-4427

Reference to :  
3800 ( AZ-933) AB  
AMC 303226  
AMC362424

Attn: Amy Bunda


Dear Amy,

IN reference to the 21 mining claims,  
AMC303236,303238,303240,303242,303244,303252,303253, 303255 and AMC 362424  
through AMC 362436 which were paid by Gimel and Auric Resources. Please send Gimel  
Arizona a refund check for the above maintenance fee payments on the above claims.

If Auric Resources International has not requested a refund of their payment, Gimel has decided  
it best to receive a refund for the above claims. We, Gimel (Arizona) Inc. will pay the 2009  
maintenance fees before the due date of August 30,2008.

Thank you for all of your help. If you have any questions please contact me at : 7900 East  
Princess Drive # 1269 Scottsdale, Arizona 85255 or via e-mail : [marvr0007@vahoo.com](mailto:marvr0007@vahoo.com). My  
phone number is : 480-459-5606.

Again, thank you for being so easy to work with.

  
Mary Riley  
Gimel ( Arizona ), Inc.

CC: Alvin L. Burch  
Group Administrator  
Renewable and Mineral Resources Group

RECEIVED  
BUREAU OF  
LAND MANAGEMENT  
2008 FEB 22 P 1:40  
ARIZONA  
STATE OFFICE  
PHOENIX, ARIZONA

7900 East Princess Drive # 1269 , Scottsdale , Arizona 85255

Refund for \$2625 authorized. Duplicate  
payment was made on 21 claims, claims  
belong to Auric therefore their payment was kept.  
AB



**Authorized Date**03/07/2008

**Instructions to Accounts** AZ BLM REFUND GIMEL INC. FOR DUPLICATE PAYMENT OF 2008  
MAINTENANCE FEES ON 21 CLAIMS AMC303236, 303238, 303240,  
303244, 303251, 303253, 303255, AND 362424 THRU 362436 RECEIPT  
#1558205 AB

**Login ID**2393

**Entry Date**03/07/2008

**Total Amount**\$2,625.00

**United States Department of the Interior**  
**Bureau of Land Management**  
 BUSINESS & SUPPORT SVCS DIV  
 ONE N CENTRAL AVE SUITE 800  
 PHOENIX, AZ 85004 -4427  
 Phone: (602) 417-9200

Receipt

No: 1558205

<b>Transaction #:</b> 1609851	
<b>Date of Transaction:</b> 08/30/2007	
<b>CUSTOMER:</b>	GIMEL ARIZONA INC 7900 E PRINCESS DR UNIT 1269 SCOTTSDALE, AZ 85255

LINE #	QTY	DESCRIPTION	REMARKS	UNIT PRICE	TOTAL
1	1.00	LOCATABLE MINERALS / MINING CLAIMS- NOT NEW-UNADJUD, ONE AUTH NO. ONLY / MINING CLAIM MONEY RECEIVED (455) CASES: AMC362417/\$3500.00	MAINT 2008 (28)	- n/a -	3500.00
<b>TOTAL:</b>					<b>\$3,500.00</b>

PAYMENT INFORMATION			
1	AMOUNT:	\$3,500.00	POSTMARKED: N/A
	TYPE:	CHECK	RECEIVED: 08/30/2007
	CHECK NO:	1002	
	NAME:	GIMEL ARIZONA INC 7900 E PRINCESS DR UNIT 1269 SCOTTSDALE AZ 85255	

REMARKS

This receipt was generated by the automated BLM Collections and Billing System and is a paper representation of a portion of the official electronic record contained therein.

*\$2625 refunded per request for duplicate payment on 21 claims.*  
*AS*

*A. Bunda  
10/25/07  
Paul Buff  
10/24/07*

In Reply Refer To:  
3800 (AZ-933) AB  
AMC303226  
AMC362424

October 29, 2007

CERTIFIED MAIL - RETURN RECEIPT REQUESTED

✓ Auric Resources International  
PO Box 1738  
Wickenburg, Arizona 85358  
CM-RRR #7006 2760 0005 5867 3307

✓ Gimel Arizona Inc.  
7900 E. Princess Drive Unit 1269  
Scottsdale, Arizona 85255  
CM-RRR #7006 2760 0005 5867 3314

Mining Claimants:

According to our records, the 2008 maintenance fee payment for 21 mining claims, AMC303236, 303238, 303240, 303242, 303244, 303251, 303253, 303255, and AMC362424 through AMC362436, was paid by Auric Resources International on August 29, 2007, and by Gimel Arizona Inc. on August 30, 2007. BLM cannot retain duplicate maintenance fee payments for a mining claim.

We require written notification from you as to what action you would like us to take. We can refund your maintenance fee payment or it can be applied to the next assessment year (2009 maintenance fee that is due on or before September 1, 2008).

If we do not receive a response within 30 days of your receipt of this letter, or if both claimants request a refund, we will retain the payment that was received in this office first and will refund any subsequent payments. The case file will be noted that both payments were timely received.

If additional information is required, please contact Amy Bunda at 602-417-9334. Please include your AMC serial numbers on all correspondence.

Sincerely,

*/s/ Paul Buff*

for Alvin L. Burch  
Group Administrator  
Renewable and Mineral Resources Group

*No response from Auric Resources.  
Since Gimel was received later than  
Auric, Auric will be kept. Gimel  
requested we apply their  
payment to 2009 fees. AB*

ABunda:pb:10/25/07

**SENDER: COMPLETE THIS SECTION**

- Complete items 1, 2, and 3. Also complete item 4 if Restricted Delivery is desired.
- Print your name and address on the reverse so that we can return the card to you.
- Attach this card to the back of the mailpiece, or on the front if space permits.

1. Article Addressed to: **OCT 29 2007**

**Auric Resources International**  
**PO Box 1738**  
**Wickenburg, Arizona 85358**  
**933(AB) AMC303226, 362424**

**COMPLETE THIS SECTION ON DELIVERY**

A. Signature  
 X *Jeff Benidge*  Agent  Addressee

B. Received by (Printed Name) **JEFF Benidge** C. Date of Delivery

D. Is delivery address different from item 1?  Yes  No  
 If YES, enter delivery address below:

**OCT 30 2007**

3. Service Type  
 Certified Mail  Express Mail  
 Registered  Return Receipt for Merchandise  
 Insured Mail  C.O.D.

4. Restricted Delivery? (Extra Fee)  Yes

2. Article Number (Transfer from service label) **7006 2760 0005 5867 3307**

PS Form 3811, February 2004 Domestic Return Receipt 102595-02-M-1540

**SENDER: COMPLETE THIS SECTION**

- Complete items 1, 2, and 3. Also complete item 4 if Restricted Delivery is desired.
- Print your name and address on the reverse so that we can return the card to you.
- Attach this card to the back of the mailpiece, or on the front if space permits.

1. Article Addressed to: **OCT 29 2007**

**Gimel Arizona Inc.**  
**7900 E. Princess Drive Unit 1269**  
**Scottsdale, Arizona 85255**  
**933(AB) AMC303226, 362424**

**COMPLETE THIS SECTION ON DELIVERY**

A. Signature  
 X *M. J. R.*  Agent  Addressee

B. Received by (Printed Name) C. Date of Delivery **10/30/07**

D. Is delivery address different from item 1?  Yes  No  
 If YES, enter delivery address below:

3. Service Type  
 Certified Mail  Express Mail  
 Registered  Return Receipt for Merchandise  
 Insured Mail  C.O.D.

4. Restricted Delivery? (Extra Fee)  Yes

2. Article Number (Transfer from service label) **7006 2760 0005 5867 3314**

PS Form 3811, February 2004 Domestic Return Receipt 102595-02-M-1540

Date: 10/25/07

ROUTING AND TRANSMITTAL SLIP

TO: (Name, office symbol, room number, building, Agency/Post)	Initials	Date
1. Amy Bunda (AZ 933)	AB	10/25/07
2. Al Burch (AZ 932)	AB	10/24/07
3. Pauline Brown (AZ 933)	PB	OCT 29 2007
4.		
5.		
6.		
7.		
8.		
9.		

Action	File	Note and Return
Approval	For Clearance	Per Conversation
As Requested	For Correction	Prepare Reply
Circulate	For Your Information	See Me
Comment	Investigate	X Signature
x Coordination	Justify	

**REMARKS:**

DO NOT use this form as a RECORD of approvals, concurrences, disposal, clearances, and similar actions

<b>From: (Name, org. symbol, Agency/Post)</b>  Amy Bunda Land Law Examiner, AZ933	Room No.
	Phone No. FTS x 334

OPTIONAL FORM 41 (Rev. 7/76)  
 Prescribed by GSA  
 FPMR (41 CFR) 101-11.206

December 31, 2007

United States Department of the Interior  
Bureau of Land Management  
Arizona State Office  
One North Central Avenue, Suite 800  
Phoenix, Arizona 85004-4427

Ref # : Mining Claims, AMC303236303238,303240,303242,303244,303251,303253,303255 and 362424 through AMC362436


Attn: Mrs. Amy Bunda

In reference to the above claims please retain the payment received from Gimel August 30, 2006<sup>7</sup> pertaining to the above claims. It is our, Gimel's, understanding these funds will be applied to the 2009 maintenance fee which is due on or before September 1, 2008.

Thank you for your help in this matter. A return receipt of this letter and payment confirmation of the 2009 maintenance fees regarding the references claims will be appreciated.

If you have any questions please feel free to contact me @ 480-459-5606, maryr0007@yahoo.com or via mail.

Hope you have a wonderful 2008.



Mary Riley


ARIZONA  
STATE OFFICE  
PHOENIX, ARIZONA

2008 JAN - 6 A 2:11

RECEIVED  
BUREAU OF  
LAND MANAGEMENT

Gimie  
7900 EAST PRINCESS DR #1269  
SCOTTSDALE, AZ 85255

PRIORITY MAIL  
04 JAN 2008 4PM 9 L



RECEIVED  
BUREAU OF  
LAND MANAGEMENT

2008 JAN -6 A 2:11

ARIZONA  
STATE OFFICE  
PHOENIX, ARIZONA

UNITED STATES Dept. of the Interior  
Bureau of Land Management  
ARIZONA STATE OFFICE  
815 North Central Avenue, Suite 800  
Phoenix, AZ 85004-4427

~~ATTN:~~ Ms. Amy Bunton

# GIMEL (ARIZONA) INC.

United States Department of the Interior  
Bureau of Land Management  
Arizona State Office  
One North Central Avenue, Suite 800  
Phoenix, Arizona 85004-4427  
3<sup>rd</sup> November 2007

November 5<sup>th</sup> 2007

Via: Recorded US Mail

Your Ref: 3800 (AZ-933) AB  
AMC303226 / AMC362424

Dear Sir,

**RE: ANNUAL MAINTENANCE FEES – DUPLICATE PAYMENT**

Would you please refund Auric Resources International, Inc. with their payment made to you on the August 29<sup>th</sup> 2007. We (Gimel) have been responsible for payment of these annual maintenance fees for the past 4 years.

You will note from our payment that we have a further 7 claims which were included in our payment, made on: August 30<sup>th</sup> 2007. I have enclosed a copy of the paid for list of AMC numbers.

In the event of you wish to speak directly with us our contact numbers are: 1 480 459-5606 (Office/Home) or 1 480 276-7222 (Cell).

Thank you for your assistance in the above matter.

I remain.

Yours faithfully,



Mary Ann D. Riley (Mrs.)  
Chairman & CFO, Gimel (Arizona) Inc.

cc John W. Riley, CEO, Gimel (Arizona) Inc.\*  
Edward Britt ESQ. Brit Law Group P.C.\*

*Cannot refund  
Auric at Gimel's  
request. Let Gimel know  
they will send new request to AB  
ADMINISTRATIONAL OFFICE: apply money to 2009.*

7900 EAST PRINCESS DRIVE, (APT 1269) SCOTTSDALE, ARIZONA 85255 U.S.A.

TEL: 1 480 459-5606 ~ E-MAIL: maryr0007@yahoo.com ~ CELL: 1 480 276-7222

PHOENIX, ARIZONA

2007 NOV - 8 A 7: 57

RECEIVED  
BLM. AZ STATE OFFICE



**List of Claims for renewal:**

- BH 7 (amended) AMC 362417
- BH 9 (amended) AMC 362418
- BH 12 (amended) AMC 362419
- BH 14 (amended) AMC 362420
- BH 16 (amended) AMC 362421
- BH 18 (amended) AMC 362422
- BH 21 (amended) AMC 362423
- BH 25 AMC 362424
- BH 27 AMC 362425
- BH 29 AMC 362426
- BH 31 AMC 362427
- BH 32 AMC 362428
- BH 33 AMC 362429
- BH 34 AMC 362430
- BH 35 AMC 362431
- BH 36 AMC 362432
- BH 37 AMC 362433
- BH 38 AMC 362434
- BH 39 AMC 362435
- BH 40 AMC 362436
- BH 11 AMC 303236
- BH 13 AMC 303238
- BH 15 AMC 303240
- BH 17 AMC 303242
- BH 19 AMC 303244
- BH 26 AMC 303251
- BH 18 AMC 303253
- BH 30 AMC 303255

RECEIVED  
B.L.M. AZ STATE OFFICE  
2007 AUG 30 P 3:46  
PHOENIX, ARIZONA

*Re: / Gurniel*  
*7900 EAST PARCELS DR #1269*  
*SCOTTSDALE, AZ 85255*

CERTIFIED MAIL™



9171 6104 0672 0023 0183 18  
RETURN RECEIPT REQUESTED



U.S. POSTAGE  
\$5.21  
FCH LETTER  
85255  
Date of sale  
11/06/07  
02 1P00 APC  
0089000103598 02314934

RECEIVED  
B.L.M. AZ STATE OFFICE


2007 NOV -8 A 7:57

PHOENIX ARIZONA

*Amy*

*Bureau of Land Management*  
*ARIZONA STATE OFFICE*  
*ONE NORTH CENTRAL AVENUE, Suite 800*  
*Phoenix, ARIZONA 85004-4427*

8500434414 0041





Amc 303226  
Amc 362424

MAIL: P.O. BOX 1738 • WICKENBURG, AZ 85358  
(520) 684-0325 • FAX (520) 684-0328

**August 27, 2007**

**U.S. Department of the Interior  
Bureau of Land Management  
Arizona State Office  
One North Central Ave.  
Suite 800  
Phoenix, AZ 85004-4427**

**Dear Staff:**

**Please find enclosed our check # 4151 in the amount of \$2,625.00 to cover the 2007/2008 maintenance fees for the following 21 unpatented placer mining claims which are all located in Yavapai County, Arizona:**

<u>Claim Name</u>	<u>AMC Number</u>
<b>BH-11</b>	<b>AMC 303236</b>
<b>BH-13</b>	<b>AMC 303238</b>
<b>BH-15</b>	<b>AMC 303240</b>
<b>BH-17</b>	<b>AMC 303242</b>
<b>BH-19</b>	<b>AMC 303244</b>
<b>BH-25</b>	<b>AMC 362424</b>
<b>BH-26</b>	<b>AMC 303251</b>
<b>BH-27</b>	<b>AMC 362425</b>
<b>BH-28</b>	<b>AMC 303253</b>
<b>BH-29</b>	<b>AMC 362426</b>

PHOENIX, ARIZONA  
2007 AUG 29 A 11: 05

ENTERED INTO COMPUTER

OFFICE: 1020 W. WICKENBURG WAY, SUITE E-9 • WICKENBURG, AZ 85390

<b>BH-30</b>	<b>AMC 303255</b>
<b>BH-31</b>	<b>AMC 362427</b>
<b>BH-32</b>	<b>AMC 362428</b>
<b>BH-33</b>	<b>AMC 362429</b>
<b>BH-34</b>	<b>AMC 362430</b>
<b>BH-35</b>	<b>AMC 362431</b>
<b>BH-36</b>	<b>AMC 362432</b>
<b>BH-37</b>	<b>AMC 362433</b>
<b>BH-38</b>	<b>AMC 362434</b>
<b>BH-39</b>	<b>AMC 362435</b>
<b>BH-40</b>	<b>AMC 362436</b>

**Please forward your receipt to us at our mailing address given below. Thank you very much.**

**Sincerely,**



**William C. Berridge, Pres./CEO  
Auric Resources International, Inc.  
P.O. Box 1738  
Wickenburg, Arizona 85358-1738**

**phone: (928) 684-0325 fax: (928) 684-0328**

**encl.: Auric Resources International, Inc. check #4151 (\$2,625.00)**

BLM PROPERTY OFFICE  
2001 AUG 29 A 11:05  
PHOENIX, ARIZONA

**United States Department of the Interior**  
**Bureau of Land Management**  
 BUSINESS & SUPPORT SVCS DIV  
 ONE N CENTRAL AVE SUITE 800  
 PHOENIX, AZ 85004 -4427  
 Phone: (602) 417-9200

Receipt

No: 1557249

<b>Transaction #:</b> 1608880	
<b>Date of Transaction:</b> 08/30/2007	
<b>CUSTOMER:</b>	AURIC RESOURCES INTERNATIONAL P.O. BOX 1738 WICKENBURG,AZ 85358

LINE #	QTY	DESCRIPTION	REMARKS	UNIT PRICE	TOTAL
1	1.00	LOCATABLE MINERALS / MINING CLAIMS-NOT NEW-UNADJUD,ONE AUTH NO. ONLY / MINING CLAIM MONEY RECEIVED (455) CASES: AMC303236/\$2625.00	MAINT 2008 (21)	- n/a -	2625.00
<b>TOTAL:</b>					<b>\$2,625.00</b>

PAYMENT INFORMATION					
1	AMOUNT:	\$2,625.00	POSTMARKED:	8/27/07 0:00	
	TYPE:	CHECK	RECEIVED:	08/29/2007	
	CHECK NO:	4151			
	NAME:	AURIC RESOURCES INTERNATIONAL INC P.O. BOX 1738 WICKENBURG AZ 85358			

REMARKS

This receipt was generated by the automated BLM Collections and Billing System and is a paper representation of a portion of the official electronic record contained therein.

**GIMEL (ARIZONA)**

**INC.** *Amc 362417*  
*362424*  
*303226*

United States Department of the Interior  
Bureau of Land Management  
Business & Support SVCS DIV  
222 N. Central Avenue  
Phoenix, Arizona 85004-2203

1<sup>st</sup> September 2007

Tel: 1 602-417-9200

Via: Facsimile/US Mail

Dear Sir or Madam,

**RE: ANNUAL MAINTENANCE FEES**


Please find enclosed (on a separate page) a list of claims we wish to renew. It is our desire to make this payment via credit card.

Therefore, please call me @ 1 480 459-5606 (Office/Home) or 1 480 276-7222 (Cell) so I may give you the credit card information. I would like to complete this payment as soon as possible.

Thank you for your assistance in the above matter.

I remain.

Yours faithfully,



**Mary Ann D. Riley (Mrs.)**  
CFO, Gimel (Arizona) Inc.

cc John W. Riley, CEO, Gimel (Arizona) Inc.\*  
Jeffrey Bradford ESQ. Brit Law Firm, Phoenix AZ\*

PHOENIX, ARIZONA  
2007 AUG 30 P 3:46  
RECEIVED  
B.L.M. AZ STATE OFFICE

**ADMINISTRATIONAL OFFICE:**

7900 EAST PRINCESS DRIVE, (APT 1269) SCOTTSDALE, ARIZONA 85255 U.S.A.  
TEL: 1 480 459-5606 ~ E-MAIL: maryanndz@yahoo.com ~ CELL: 1 480 276-7222

*28/SC*

**List of Claims for renewal:**

BH 7 (amended) AMC 362417  
BH 9 (amended) AMC 362418  
BH 12 (amended) AMC 362419  
BH 14 (amended) AMC 362420  
BH 16 (amended) AMC 362421  
BH 18 (amended) AMC 362422  
BH 21 (amended) AMC 362423  
BH 25 AMC 362424  
BH 27 AMC 362425  
BH 29 AMC 362426  
BH 31 AMC 362427  
BH 32 AMC 362428  
BH 33 AMC 362429  
BH 34 AMC 362430  
BH 35 AMC 362431  
BH 36 AMC 362432  
BH 37 AMC 362433  
BH 38 AMC 362434  
BH 39 AMC 362435  
BH 40 AMC 362436  
BH 11 AMC 303236  
BH 13 AMC 303238  
BH 15 AMC 303240  
BH 17 AMC 303242  
BH 19 AMC 303244  
BH 26 AMC 303251  
BH 18 AMC 303253  
BH 30 AMC 303255

PHOENIX, ARIZONA

2007 AUG 30 P 3:46

RECEIVED  
BLM. AZ STATE OFFICE

United States Department of the Interior

Bureau of Land Management  
 BUSINESS & SUPPORT SVCS DIV  
 ONE N CENTRAL AVE SUITE 800  
 PHOENIX, AZ 85004 -4427  
 Phone: (602) 417-9200

Receipt

No:

1558205

Transaction #: 1609851		<b>ENTERED INTO COMPUTER</b> SEP 10 2007 <i>JB</i> <i>✓</i> VERIFIED
Date of Transaction: 08/30/2007		
CUSTOMER:	GIMEL ARIZONA INC 7900 E PRINCESS DR UNIT 1269 SCOTTSDALE, AZ 85255	

LINE #	QTY	DESCRIPTION	REMARKS	UNIT PRICE	TOTAL
1	1.00	LOCATABLE MINERALS / MINING CLAIMS-NOT NEW-UNADJUD, ONE AUTH NO. ONLY / MINING CLAIM MONEY RECEIVED (455) CASES: AMC362417/\$3500.00	MAINT 2008 (28)	- n/a -	3500.00
<b>TOTAL:</b>					<b>\$3,500.00</b>

PAYMENT INFORMATION					
1	AMOUNT:	\$3,500.00	POSTMARKED:	N/A	
	TYPE:	CHECK	RECEIVED:	08/30/2007	
	CHECK NO:	1002			
	NAME:	GIMEL ARIZONA INC 7900 E PRINCESS DR UNIT 1269 SCOTTSDALE AZ 85255			

REMARKS

This receipt was generated by the automated BLM Collections and Billing System and is a paper representation of a portion of the official electronic record contained therein.

*Amc 362417 - 362436*  
*303236*  
*303238*  
*303240*  
*303242*  
*303244*  
*303251*  
*303253*  
*303255*



mc 362417  
 362424  
 303226

**Message:**

28 ROWS RETRIEVED

**CBS Export Results Report**

Include Resolved Records

*Record Status*

*Search Criteria Responsible Ar*

Error Records (E/M/I)

Enter export Date (mm/dd/yyyy) ALL

User (U,X)

Accepted Records (A/W)

Serial Number match (optional)

Programme

"On Hold" Records (H)

Receipt Nr (optional) 1558205

All (U,P,X)

All Records (for s/n or receipt nr)

Export Nr (exclusive)

Exported, No Results From CBS

LR2000 User (defaults to login) ALL

New (not yet exported)

Query

Reset

User

	Resend?	Export Nr	A/D	Serial Nr	Mult	Code	\$ Amount	Remarks	Receipt Nr	LR2000 User	#Msg
1	<input type="checkbox"/>	1490905	A	AMC362417		582	125.00	2008	1558205	P5BROWN	



MAIL: P.O. BOX 1738 • WICKENBURG, AZ 85358  
(520) 684-0325 • FAX (520) 684-0328

AMC 303236  
AMC 362424

August 22, 2006

**U.S. Department of the Interior  
Bureau of Land Management  
Arizona State Office  
One North Central Ave.  
Suite 800  
Phoenix, AZ 85004-4427**

RECEIVED  
BLM ARIZONA STATE OFFICE  
AUG 28 AM 10:10  
PHOENIX, ARIZONA

**Dear Staff:**

**Please find enclosed our check # 3669 in the amount of \$2,625.00 to cover the 2006/2007 maintenance fees for the following 21 unpatented placer mining claims which are all located in Yavapai County, Arizona:**

<u>Claim Name</u>	<u>AMC Number</u>
BH-11	AMC 303236
BH-13	AMC 303238
BH-15	AMC 303240
BH-17	AMC 303242
BH-19	AMC 303244
BH-25	AMC 362424
BH-26	AMC 303251
BH-27	AMC 362425
BH-28	AMC 303253
BH-29	AMC 362426

362424-36  
303236 38 40, 4  
303251, 25, 28

RE 9/12/06

<b>BH-30</b>	<b>AMC 303255</b>
<b>BH-31</b>	<b>AMC 362427</b>
<b>BH-32</b>	<b>AMC 362428</b>
<b>BH-33</b>	<b>AMC 362429</b>
<b>BH-34</b>	<b>AMC 362430</b>
<b>BH-35</b>	<b>AMC 362431</b>
<b>BH-36</b>	<b>AMC 362432</b>
<b>BH-37</b>	<b>AMC 362433</b>
<b>BH-38</b>	<b>AMC 362434</b>
<b>BH-39</b>	<b>AMC 362435</b>
<b>BH-40</b>	<b>AMC 362436</b>

RECEIVED  
BLM STATE OFFICE  
Nov 28 A 10:10  
PHOENIX, ARIZONA

**Please forward your receipt to us at our mailing address given below. Thank you very much.**

**Sincerely,**



**William C. Berridge, Pres./CEO  
Auric Resources International, Inc.  
P.O. Box 1738  
Wickenburg, Arizona 85358-1738**

**phone: (928) 684-0325 fax: (928) 684-0328**

**encl.: Auric Resources International, Inc. check #3669 (\$2,625.00)**

**United States Department of the Interior**  
**Bureau of Land Management**  
 BUSINESS & SUPPORT SVCS DIV  
 ONE N CENTRAL AVE  
 PHOENIX, AZ 85004 -2203  
 Phone: (602) 417-9200

Receipt

No: 1345486

<b>Transaction #:</b> 1390741	
<b>Date of Transaction:</b> 08/28/2006	
<b>CUSTOMER:</b>	AURIC RESOURCES INTERNATIONAL P.O. BOX 1738 WICKENBURG, AZ 85358

LINE #	QTY	DESCRIPTION	REMARKS	UNIT PRICE	TOTAL
1	1.00	LOCATABLE MINERALS / MINING CLAIMS-NOT NEW-UNADJUD, ONE AUTH NO. ONLY / MINING CLAIM MONEY RECEIVED (455) <b>CASES:</b> AMC303236/\$2625.00	MAINT 2007 (21)	- n/a -	2625.00
<b>TOTAL:</b>					<b>\$2,625.00</b>

PAYMENT INFORMATION					
1	AMOUNT:	\$2,625.00	POSTMARKED:	08/22/2006	
	TYPE:	CHECK	RECEIVED:	08/28/2006	
	CHECK NO:	3669			
	NAME:	AURIC RESOURCES INTERNATIONAL, INC. P.O. BOX 1738 WICKENBURG AZ 85358			

REMARKS

This receipt was generated by the automated BLM Collections and Billing System and is a paper representation of a portion of the official electronic record contained therein.

HP Fax K1220xi

Log for  
BLMands&Minerals  
96024179490  
Mar 30 2005 1:15pm

---

**Last Transaction**

<u>Date</u>	<u>Time</u>	<u>Type</u>	<u>Identification</u>	<u>Duration</u>	<u>Pages</u>	<u>Result</u>
Mar 30	1:13pm	Fax Sent	919286840328	1:28	2	OK

---



MAIL: P.O. BOX 1738 • WICKENBURG, AZ 85358  
(520) 684-0325 • FAX (520) 684-0328

RECEIVED  
BUREAU OF  
LAND MANAGEMENT  
2004 AUG 26 A 9 50

August 25, 2004

ARIZONA  
STATE OFFICE  
PHOENIX, ARIZONA

U.S. Department of the Interior  
Bureau of Land Management  
Arizona State Office  
222 N. Central Ave.  
Phoenix, AZ 85004-2203

re: Claims located on 6/5/04 under SRHA NOITL (Serial Number AZA 032725) on T8N, R2W, SE 1/4 & SW 1/4, S22, G&SRM, Yavapai County, Arizona.

Dear Staff:

Please find enclosed our check # 2973 in the amount of \$3,380.00 to cover the 2004 filing fees (\$135.00/claim) and the 2004/2005 maintenance fees (\$125/claim) for the following 13 unpatented placer mining claims which are all located in the SE 1/4 & SW 1/4, Section 22, Township 8 North, Range 2 West, G&SRM, Yavapai County, Arizona:

<u>Claim Name</u>	<u>Book</u>	<u>Page</u>
BH 25	4179	249
BH 27	4179	250
BH 29	4179	251
BH 31	4179	252
BH 32	4179	253
BH 33	4179	254
BH 34	4179	255
BH 35	4179	256
BH 36	4179	257
BH 37	4179	258
BH 38	4179	259
BH 39	4179	260
BH 40	4179	261

AMC 362424 -  
AMC 362436  
Maint fee 2006

Please forward your receipt and a copy of the location notices to us at our mailing address given below. Thank you very much.

Sincerely,



William C. Berridge, Pres./CEO  
Auric Resources International, Inc.  
P.O. Box 1738  
Wickenburg, Arizona 85358-1738

phone: (928) 684-0325 fax: (928) 684-0328

encl.: Auric Resources International, Inc. check # 2973

Claim location notices for BH 25, 27, 29, 31, 32, 33, 34, 35, 36, 37, 38, 39, 40

RECEIVED  
BUREAU OF  
LAND MANAGEMENT  
2004 AUG 26 A 9 50  
ARIZONA  
STATE OFFICE  
PHOENIX, ARIZONA

**United States Department of the Interior  
Bureau of Land Management**

BUSINESS & SUPPORT SVCS DIV  
222 N CENTRAL AVE  
PHOENIX, AZ 85004 -2203  
Phone: (602) 417-9200

Receipt	
No:	1149277

<b>Transaction #:</b> 1188652
<b>Date of Transaction:</b> 09/12/2005
<b>CUSTOMER:</b> AURIC RESOURCES INC BOX 1738 WICKENBURG,AZ 85358

LINE #	QTY	DESCRIPTION	REMARKS	UNIT PRICE	TOTAL
1	1.00	LOCATABLE MINERALS / MINING CLAIMS-NOT NEW-UNADJUD,ONE AUTH NO. ONLY / MINING CLAIM MONEY RECEIVED (455) <b>CASES:</b> AMC303236/\$2625.00	MAIN 2006 (21)	- n/a -	2625.00
<b>TOTAL:</b>					<b>\$2,625.00</b>

PAYMENT INFORMATION																													
NOTE: Items will appear on credit card statement as "Bureau of Land Management".																													
1	<table border="1"> <tr> <td>AMOUNT:</td> <td>\$2,625.00</td> <td>POSTMARKED:</td> <td>N/A 08/31/2005</td> </tr> <tr> <td>TYPE:</td> <td>CREDIT CARD</td> <td>RECEIVED:</td> <td>09/12/2005</td> </tr> <tr> <td>NAME:</td> <td colspan="3">AURIC RESOURCES INC BERRIDGE, WILLIAM BOX 1738 WICKENBURG AZ 85358</td> </tr> <tr> <td>CARD NO:</td> <td>XXXXXXXXXXXX8054</td> <td>AUTH CODE:</td> <td>036177</td> </tr> <tr> <td>NAME ON CARD:</td> <td colspan="3">WILLIAM C BERRIDGE</td> </tr> <tr> <td>EXPIRES:</td> <td colspan="3">02/28/2006</td> </tr> <tr> <td>SIGNATURE:</td> <td colspan="3"></td> </tr> </table>	AMOUNT:	\$2,625.00	POSTMARKED:	N/A 08/31/2005	TYPE:	CREDIT CARD	RECEIVED:	09/12/2005	NAME:	AURIC RESOURCES INC BERRIDGE, WILLIAM BOX 1738 WICKENBURG AZ 85358			CARD NO:	XXXXXXXXXXXX8054	AUTH CODE:	036177	NAME ON CARD:	WILLIAM C BERRIDGE			EXPIRES:	02/28/2006			SIGNATURE:			
AMOUNT:	\$2,625.00	POSTMARKED:	N/A 08/31/2005																										
TYPE:	CREDIT CARD	RECEIVED:	09/12/2005																										
NAME:	AURIC RESOURCES INC BERRIDGE, WILLIAM BOX 1738 WICKENBURG AZ 85358																												
CARD NO:	XXXXXXXXXXXX8054	AUTH CODE:	036177																										
NAME ON CARD:	WILLIAM C BERRIDGE																												
EXPIRES:	02/28/2006																												
SIGNATURE:																													

REMARKS

This receipt was generated by the automated BLM Collections and Billing System and is a paper representation of a portion of the official electronic record contained therein.



**United States Department of the Interior**  
**Bureau of Land Management**  
 BUSINESS & SUPPORT SVCS DIV  
 222 N CENTRAL AVE  
 PHOENIX, AZ 85004 -2203  
 Phone: (602) 417-9200

Receipt

No: 1141595

<b>Transaction #:</b> 1180835		AMC 303226
<b>Date of Transaction:</b> 08/30/2005		AMC 362417
<b>CUSTOMER:</b>	GIMEL (ARIZONA) INC 455 N TEGNER ST #7 WICKENBURG, AZ 85390	AMC 362424

LINE #	QTY	DESCRIPTION	REMARKS	UNIT PRICE	TOTAL
1	1.00	LOCATABLE MINERALS / MINING CLAIMS- NOT NEW-UNADJUD, ONE AUTH NO. ONLY / MINING CLAIM MONEY RECEIVED (455) CASES: AMC362417/\$3500.00	MAINT 2006 (28)	- n/a -	3500.00
<b>TOTAL:</b>					<b>\$3,500.00</b>

PAYMENT INFORMATION			
NOTE: Items will appear on credit card statement as "Bureau of Land Management".			
1	AMOUNT:	\$3,500.00	POSTMARKED: N/A
	TYPE:	CREDIT CARD	RECEIVED: 08/30/2005
	NAME:	GIMEL (ARIZONA) INC 455 N TEGNER ST #7 WICKENBURG AZ 85390	
	CARD NO:	XXXXXXXXXXXX5569	AUTH CODE: 010870
	NAME ON CARD:	MARY ANN RILEY	
	EXPIRES:	07/31/2007	
	SIGNATURE:		

REMARKS

This receipt was generated by the automated BLM Collections and Billing System and is a paper representation of a portion of the official electronic record contained therein.

ENTERED IN COMPUTER

10/105

UNITED STATES  
DEPARTMENT OF THE INTERIOR  
BUREAU OF LAND MANAGEMENT

CREDIT CARD PAYMENT  
FOR MINING CLAIM MAINTENANCE FEE

NAME Mary Ann Riley

ADDRESS 512 Parmer Ave

CITY Nashville STATE TN ZIP 37205

PHONE # (\_\_\_\_) \_\_\_\_\_

SEND RECEIPT TO ABOVE ADDRESS

SEND RECEIPT TO: \_\_\_\_\_  
\_\_\_\_\_  
\_\_\_\_\_

AMC NUMBER

CLAIM/SITE NAME

Claims sent by cert. mail.

Rec. 26th / Aug.

DATE STAMP

PHOENIX, ARIZONA  
2005 AUG 29 A 10:50  
RECEIVED  
B.L.M. AZ STATE OFFICE

TELEPHONE SUBMISSION - ACCURACY OF THE ABOVE INFORMATION  
IS THE RESPONSIBILITY OF THE CLAIMANT/OWNER

FOR OFFICIAL USE ONLY

DATE	INITIALS	VERIFIED
_____	_____	_____
COUNT _____	\$ _____	INITIALS _____

ENTERED INTO COMPUTER  
11/2/05 *ab*

# **GIMEL (ARIZONA) INC.**

United States Department of the Interior  
Bureau of Land Management  
Business & Support SVCS DIV  
222 N. Central Avenue  
Phoenix, Arizona 85004-2203

Phone: 602-417-9200

Via US Mail (Recorded)

Dear Sir or Madam,

**RE: ANNUAL MAINTENANCE FEES**


Please find enclosed (on a separate page) a list of claims we wish to renew. It is our desire to make this payment via credit card.

Therefore, please call me @ 1 615-354-9992 (Office/Home) or 1 615 480-6409 (Cell) so I may give you the credit card information. I would like to complete this payment as soon as possible as it is due the end of August.

Thank you for your assistance in the above matter.

I remain.

Yours faithfully,



**Mary Ann D. Riley (Mrs.)**  
CFO, Gimel (Arizona) Inc.

cc John W. Riley, CEO, Gimel (Arizona) Inc.

**OPERATIONAL OFFICE:**  
455 N. TEGNER STREET,  
WICKENBURG,  
AZ 85390 U.S.A.  
TEL: 1 928 684-1199  
SAT. TEL: 1 254 460 7644  
E-MAIL: [jwrii@comcast](mailto:jwrii@comcast)

**ADMINISTRATIONAL OFFICE:**

512 PARKER AVENUE, NASHVILLE, TENNESSEE 37205 U.S.A.

TEL: 1 615 354-9992 ~ E-MAIL: [maryanndz@comcast.net](mailto:maryanndz@comcast.net) ~ CELL: 1 615 804-6409

RECEIVED  
B.L.M. AZ STATE OFFICE  
2005 AUG 29 A 10: 56  
PHOENIX, ARIZONA

**List of Claims for renewal:**

- BH 7 (amended) AMC 362417 *RWS*
- BH 9 (amended) AMC 362418
- BH 12 (amended) AMC 362419
- BH 14 (amended) AMC 362420
- BH 16 (amended) AMC 362421
- BH 18 (amended) AMC 362422
- BH 21 (amended) AMC 362423 *RWS*
- BH 25 AMC 362424 *ab*
- BH 27 AMC 362425
- BH 29 AMC 362426
- BH 31 AMC 362427
- BH 32 AMC 362428
- BH 33 AMC 362429
- BH 34 AMC 362430
- BH 35 AMC 362431
- BH 36 AMC 362432
- BH 37 AMC 362433
- BH 38 AMC 362434
- BH 39 AMC 362435
- BH 40 AMC 362436 *ab*
- BH 11 AMC 303236 *RW*
- BH 13 AMC 303238
- BH 15 AMC 303240
- BH 17 AMC 303242
- BH 19 AMC 303244
- BH 26 AMC 303251
- BH 18 AMC 303253
- BH 30 AMC 303255

RECEIVED  
B.L.M. AZ STATE OFFICE  
2005 AUG 29 A 10: 56  
PHOENIX, ARIZONA

*AS*  
*28*



AMC 303226  
AMC 362424

MAIL: P.O. BOX 1738 • WICKENBURG, AZ 85358  
(520) 684-0325 • FAX (520) 684-0328

August 31, 2005

U.S. Dept. of the Interior  
Bureau of Land Management  
Arizona State Office  
222 N. Central Ave.  
Phoenix, Arizona 85004-2203

Dear Staff:

Please find enclosed my corporate Master Card information for payment of the 2005/2006 maintenance fees (\$2,625.00) for the following 21 unpatented placer mining claims which are all located in Yavapai County, Arizona.

<u>Claim Name</u>	<u>AMC Number</u>
BH 11 ✓	303236 ✓
BH 13 ✓	303238 ✓
BH 15 ✓	303240 ✓
BH 17 ✓	303242 ✓
BH 19 ✓	303244 ✓
BH 25 ✓	362424 ✓
BH 26 ✓	303251 ✓
BH 27 ✓	362425 ✓
BH 28 ✓	303253 ✓
BH 29 ✓	362426 ✓
BH 30 ✓	303255 ✓
BH 31 ✓	362427 ✓
BH 32 ✓	362428 ✓
BH 33 ✓	362429 ✓
BH 34 ✓	362430 ✓
BH 35 ✓	362431 ✓
BH 36 ✓	362432 ✓
BH 37 ✓	362433 ✓
BH 38 ✓	362434 ✓
BH 39 ✓	362435 ✓
BH 40 ✓	362436 ✓

*"Postmarked timely"*

RECEIVED  
BUREAU OF  
LAND MANAGEMENT  
2005 SEP - 9 P 2: 25  
ARIZONA  
STATE OFFICE  
PHOENIX, ARIZONA

Please forward your receipt to us at our mailing address given above. Thank you very much.

*William C. Berridge*  
William C. Berridge, Pres./CEO  
Auric Resources International, Inc.  
MC # ~~303226~~ ~~362424~~ ~~303226~~ ~~362424~~ exp. 02/06

phone: 928-684-0325 fax: 928-684-0328

OFFICE: 1020 W. WICKENBURG WAY, SUITE E-9 • WICKENBURG, AZ 85390

*(Handwritten initials and number 21)*



U.S. Dept. of the Interior  
Bureau of Land Management  
Arizona State Office  
Business & Support Services Division  
222 N. Central Ave.  
Phoenix, Arizona 85004-2203

85004+2203-99 C041



**United States Department of the Interior**  
**Bureau of Land Management**  
 BUSINESS & SUPPORT SVCS DIV  
 ONE N CENTRAL AVE  
 PHOENIX, AZ 85004 -2203  
 Phone: (602) 417-9200

Receipt

No: 1149277

<b>Transaction #:</b> 1188652		<i>AMC 303226</i>
<b>Date of Transaction:</b> 09/12/2005		
<b>CUSTOMER:</b>	AURIC RESOURCES INC BOX 1738 WICKENBURG, AZ 85358	<i>AMC 362424</i>

LINE #	QTY	DESCRIPTION	REMARKS	UNIT PRICE	TOTAL
1	1.00	LOCATABLE MINERALS / MINING CLAIMS- NOT NEW-UNADJUD, ONE AUTH NO. ONLY / MINING CLAIM MONEY RECEIVED (455) <b>CASES: AMC303236/\$2625.00</b>	MAIN 2006 (21)	- n/a -	2625.00
<b>TOTAL:</b>					<b>\$2,625.00</b>

PAYMENT INFORMATION			
NOTE: Items will appear on credit card statement as "Bureau of Land Management".			
1	AMOUNT:	\$2,625.00	POSTMARKED: N/A
	TYPE:	CREDIT CARD	RECEIVED: 09/12/2005
	NAME:	AURIC RESOURCES INC BERRIDGE, WILLIAM BOX 1738 WICKENBURG AZ 85358	
	CARD NO:	XXXXXXXXXXXX8054	AUTH CODE: 036177
	NAME ON CARD:	WILLIAM C BERRIDGE	
	EXPIRES:	02/28/2006	
	SIGNATURE:		

REMARKS

This receipt was generated by the automated BLM Collections and Billing System and is a paper representation of a portion of the official electronic record contained therein.

*200-1-11-06*

*Refunded by Courtney  
in Accounts 1/11/06  
CWE*

**NOTICE!!**

**These documents have been scanned!**

**Do not place un-scanned documents beneath this notice!**

**Do not remove this notice from this file!**

GPO Jacket No. 560-102  
Print Order 61540  
Rise Business Services, LLC  
Job=AZ15 6/5/2019



Box Number= AZ15117



Claim Begin-End: AMC362424-AMC362436

**5 Miscellaneous**



AZ15117-10

AMC361998-AMC362442



**NO  
DOCUMENTS  
FOUND**

NO DOCUMENTS FOUND  
NO DOCUMENTS FOUND

**NOTICE!!**

**These documents have been scanned!**

**Do not place un-scanned documents beneath this notice!**

**Do not remove this notice from this file!**

GPO Jacket No. 560-102  
Print Order 61540  
Rise Business Services, LLC  
Job=AZ15 6/5/2019



Box Number= AZ15117



Claim Begin-End: AMC362424-AMC362436

**6 Location Notices-Amendments and Supporting Documents**



AZ15117-10

AMC361998-AMC362442

**MINING CLAIM STATUS REPORT**

Status Checked By: \_\_\_\_\_  
 MTP Checked By: \_\_\_\_\_  
 GEO Checked By: \_\_\_\_\_  
 Preadjudication By: \_\_\_\_\_  
 Final Adjudication By: \_\_\_\_\_

2/18/05

LEAD SERIAL NO. AMC 362424 THROUGH AMC 362436

_____	LODE	@ \$25 = \$ _____	Location Fee
<u>13</u>	PLACER	@ \$10 = \$ _____	Service Fee--curable defect
_____	MILL SITE	@ \$100 = \$ _____	Claim Maintenance Fee
_____	TUNNEL SITE	\$ <u>1,755.00</u>	<b>TOTAL FEES</b>
_____	ASSOCIATION	\$ _____	Copy Fees
_____	PLACER	\$ <u>1,625.00</u>	Overage <input checked="" type="checkbox"/> Shortage <input type="checkbox"/> <u>maint 2005</u>
		\$ <u>3480.00</u>	<b>TOTAL RECEIVED</b>

OVER-THE-COUNTER:  MAIL:  Timely Filed: YES  NO

**LEGAL DESCRIPTION:**

T <u>8N</u>	R <u>2W</u>	S <u>22</u>	T _____	R _____	S _____
T _____	R _____	S _____	T _____	R _____	S _____
T _____	R _____	S _____	T _____	R _____	S _____
T _____	R _____	S _____	T _____	R _____	S _____

GENERAL JURISDICTION: BLM  or NATIONAL FOREST  \_\_\_\_\_  
 Name

SPLIT ESTATE LAND SX  PX  SRHE  OTHER  \_\_\_\_\_  
 Specify

WILDERNESS AREA (WA): \_\_\_\_\_  
 Specify

CLAIMS SUBJECT TO PL 359: YES  NO

PROPER NOTICE FILED IF LOCATING ON SRHE: YES  NO

COMMENTS: \_\_\_\_\_  
Pat # 1073652 D/C ALL MIN (SRHE)  
NO 175 Filed  
 \_\_\_\_\_  
 \_\_\_\_\_

Status checked 8/9/2010 TS

STATUS: PARTIALLY VOID  VOID

PRIVATE MINERALS  WITHDRAWN  OTHER

COMMENTS: AMC 362424

FEE  
 \$5  
 \$8  
 \$5  
 \$1  
 \$14

STATE OF ARIZONA )  
 ) SS  
 COUNTY OF YAVAPAI )

THIS IS A CONFORMED COPY OF INSTRUMENT  
 RECORDED ON DATE 8-23-04 TIME 9:14  
 IN BOOK 4179 PAGE 249  
 PATSY JENNEY-COLON, RECORDER  
J. Cook DEPUTY

Recording requested by:  
 AURIC RESOURCES INTERNATIONAL, INC.  
 P.O. Box 1738  
 Wickenburg, AZ 85358-1738

**NOTICE OF MINING LOCATION  
 PLACER CLAIM**

NOTICE IS HEREBY GIVEN that the BH 25 placer  
 mining claim has been located by Auric Resources International, Inc.,  
 whose current mailing address is P.O. Box 1738, Wickenburg, Arizona,  
85358-1738

The general course of this claim is south to north and it is situated in the County of  
Yavapai, State of ARIZONA.

This claim is 1320 feet in length and 660 feet in width. This claim  
 runs from the location monument on which this location notice is posted approximately 20  
 feet in a southerly direction to the south end line, thence 1300 feet in a  
northerly direction to the north end line, together with 330 feet on each side of  
 the center line. This claim is clearly marked by six monuments; one at each corner and one at the  
 center of each end line of the claim.

The location monument on which this notice is posted is situated within Section 22,  
 T. 8N, R. 2W, G&SRM, Arizona, and this claim encompasses portions of the following  
 quarter section(s), Section(s), Township(s), and Range(s): E $\frac{1}{2}$ NE $\frac{1}{4}$ SE $\frac{1}{4}$  S22, T8N, R2W  
 G&SRM, Arizona.

The locality of this claim with reference to some natural object or permanent monument and  
 additional information (if any) concerning its locality are as follows: the discovery mon.  
is located 1340'N thence 330'W from the SE corner of S22, T8N,  
R2W, G&SRM

RECEIVED  
 BUREAU OF  
 LAND MANAGEMENT  
 2004 AUG 26 11:50 AM  
 ARIZONA  
 STATE OFFICE  
 PHOENIX, ARIZONA

POSTED on the ground this 5th day of June, 20 04

LOCATOR(S): Auric Resources International, Inc.  
William C. Berridge  
 BY: William C. Berridge, President/CEO

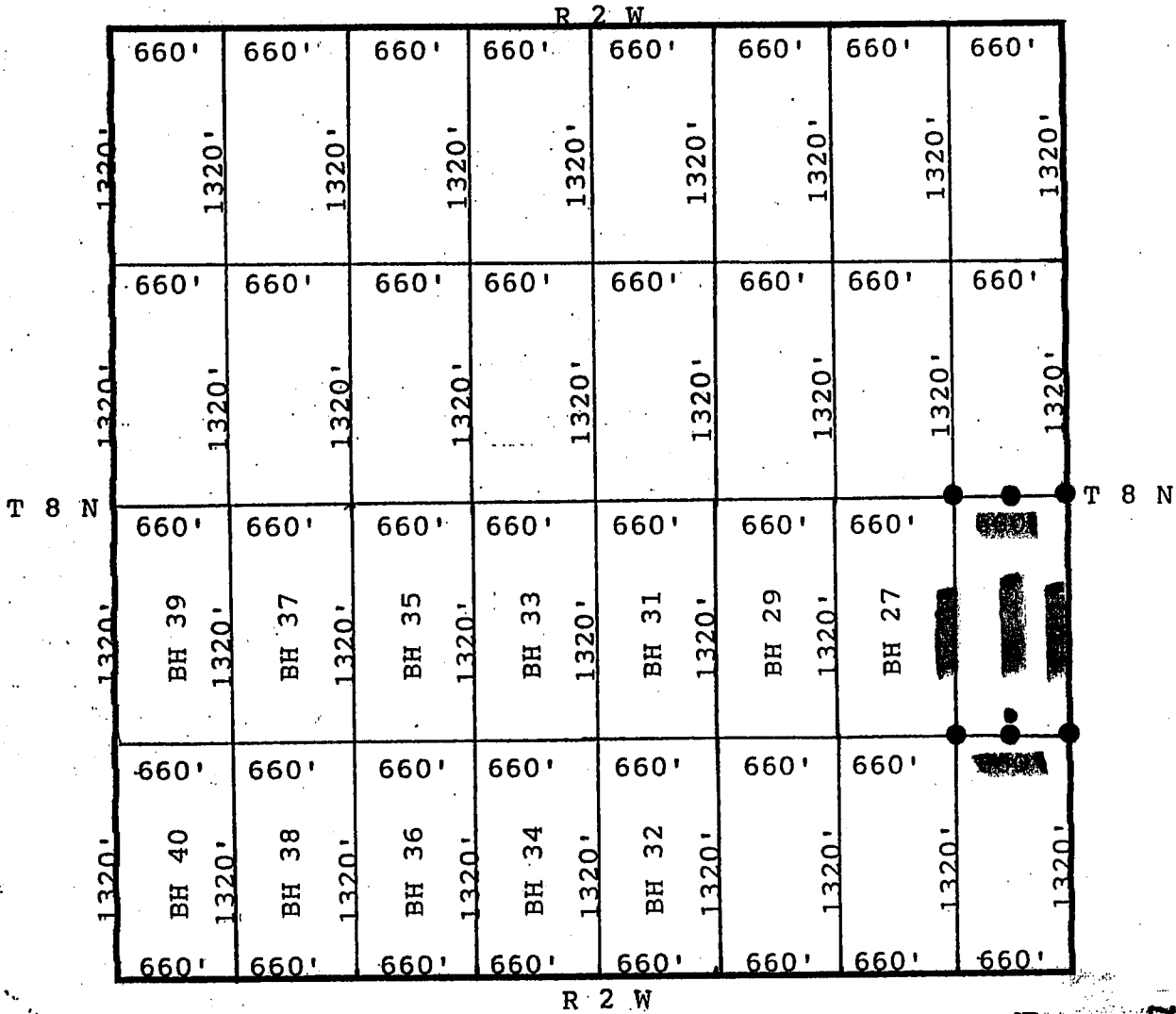
AMB 362424

CLAIM MAP

Section 22

LODE ( )

PLACER (X)



SCALE: 1" = 1000'

- The above map depicts the \_\_\_\_\_ mining claim which is located in Section (s) \_\_\_\_\_, Township (s) \_\_\_\_\_, Range (s) \_\_\_\_\_, G&SRM, \_\_\_\_\_ Yavapai County, Arizona.
- The type of corner and location monuments used are as follows: All corners, end centers and location monuments are 2" X 2" X 5' wood posts.
- The bearings and distances in degrees and feet between claim corners are as depicted on map.

ARIZONA STATE OFFICE PHOENIX, ARIZONA

2008 AUG 26 A 9 50

RECEIVED BUREAU OF LAND MANAGEMENT

Handwritten signature or initials.

AMR 362424

\$0  
\$8  
\$5  
\$1  
\$14  
k

STATE OF ARIZONA )  
 ) SS  
COUNTY OF YAVAPAI )

Recording requested by:  
AURIC RESOURCES INTERNATIONAL, INC.  
P.O. Box 1738  
Wickenburg, AZ 85358-1738

THIS IS A CONFORMED COPY OF INSTRUMENT  
RECORDED ON DATE 8-23-04 TIME 9:14  
IN BOOK 4179 PAGE 250  
PATSY JENNEY-COLON, RECORDER  
J Cook DEPUTY

**NOTICE OF MINING LOCATION  
PLACER CLAIM**

NOTICE IS HEREBY GIVEN that the BH 27 placer  
mining claim has been located by Auric Resources International, Inc.,  
whose current mailing address is P.O. Box 1738, Wickenburg, Arizona,  
85358-1738

The general course of this claim is south to north and it is situated in the County of  
Yavapai, State of ARIZONA.

This claim is 1320 feet in length and 660 feet in width. This claim  
runs from the location monument on which this location notice is posted approximately 20  
feet in a southerly direction to the south end line, thence 1300 feet in a  
northerly direction to the north end line, together with 330 feet on each side of  
the center line. This claim is clearly marked by six monuments; one at each corner and one at the  
center of each end line of the claim.

The location monument on which this notice is posted is situated within Section 22,  
T. 8N, R. 2W, G&SRM, Arizona, and this claim encompasses portions of the following  
quarter section(s), Section(s), Township(s), and Range(s): W $\frac{1}{2}$ NE $\frac{1}{4}$ SE $\frac{1}{4}$  S22, T8N, R2W  
G&SRM, Arizona.

The locality of this claim with reference to some natural object or permanent monument and  
additional information (if any) concerning its locality are as follows: the discovery mon.  
is located 1340'N thence 990'W from the SE corner of S22, T8N,  
R2W, G&SRM

DATE AND PLACE POSTED on the ground this 5th day of June, 2004

LOCATOR (S): Auric Resources International, Inc.

William C. Berridge  
BY: William C. Berridge, President/CEO

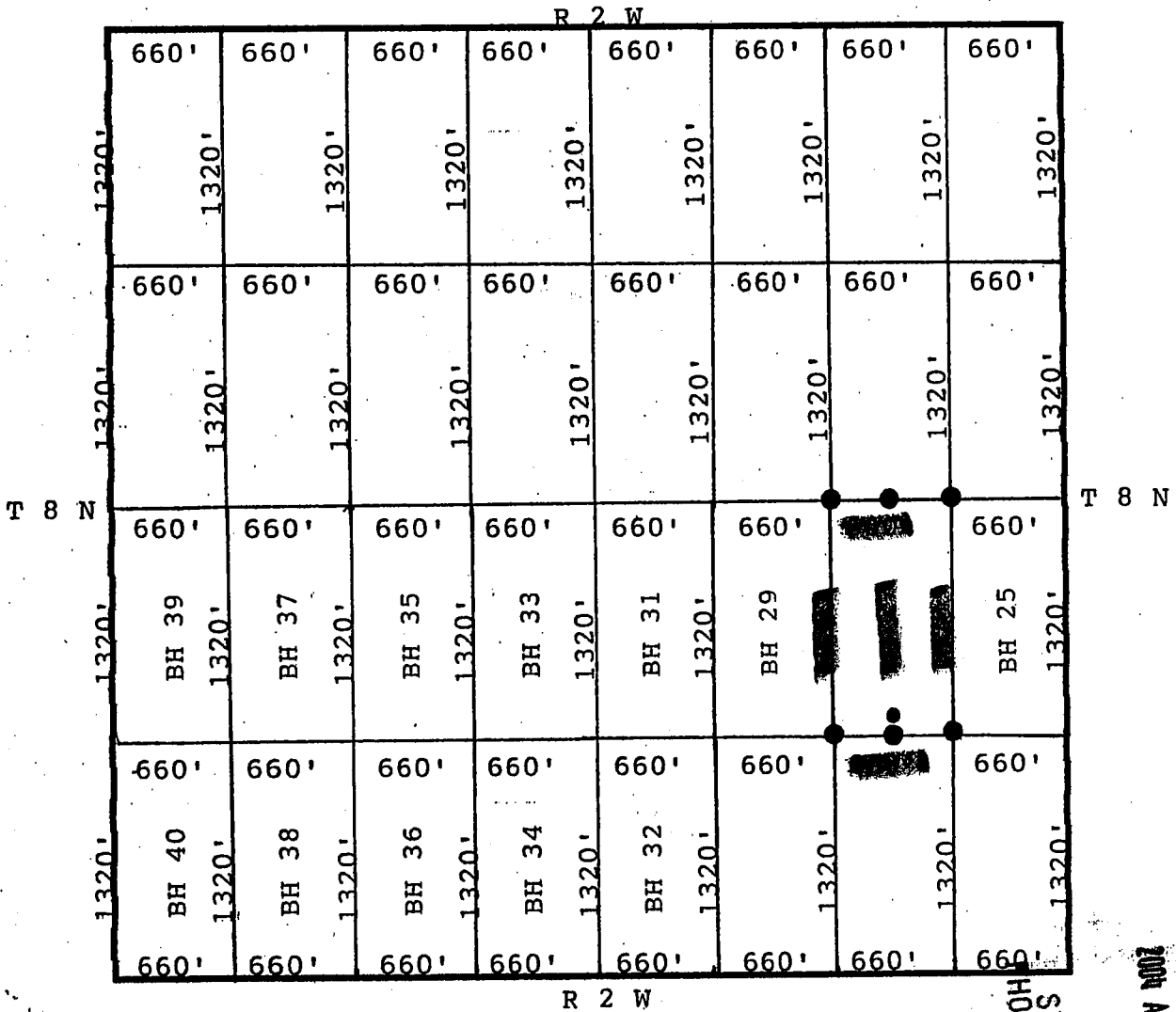
RECEIVED  
BUREAU OF  
LAND MANAGEMENT  
2004 AUG 26 9 56 AM  
ARIZONA  
STATE OFFICE  
PHOENIX, ARIZONA

C 7 4 7 0 C 0111

CLAIM MAP

Section 22

LODE ( )  
PLACER (X)



2

AMC 362425

2008 AUG 26 A 9 50

RECEIVED  
BUREAU OF  
LAND MANAGEMENT

ARIZONA  
STATE OFFICE  
PHOENIX, ARIZONA

SCALE: 1" = 1000'

1. The above map depicts the \_\_\_\_\_ mining claim \_\_\_\_\_ which is located in Section (s) \_\_\_\_\_, Township (s) \_\_\_\_\_, Range (s) \_\_\_\_\_, G&SRM, \_\_\_\_\_ Yavapai County, Arizona.
2. The type of corner and location monuments used are as follows: All corners, end centers and location monuments are 2" X 2" X 5' wood posts.
3. The bearings and distances in degrees and feet between claim corners are as depicted on map.

FEE
\$ 5
\$8
\$5
\$1
\$ 24

THIS IS A **RECORDED** COPY OF INSTRUMENT  
 RECORDED ON DATE 8-23-04 TIME 9:17A  
 IN BOOK 4179 PAGE 251  
PATSY JENNEY-COLON, RECORDER  
J. Cook DEPUTY

STATE OF ARIZONA )  
 ) SS  
 COUNTY OF YAVAPAI )

Recording requested by:  
**AURIC RESOURCES INTERNATIONAL, INC.**  
 P.O. Box 1738  
 Wickenburg, AZ 85358-1738

**NOTICE OF MINING LOCATION  
 PLACER CLAIM**

NOTICE IS HEREBY GIVEN that the BH 29 placer mining claim has been located by Auric Resources International, Inc., whose current mailing address is P.O. Box 1738, Wickenburg, Arizona 85358-1738

The general course of this claim is south to north and it is situated in the County of Yavapai, State of ARIZONA.

This claim is 1320 feet in length and 660 feet in width. This claim runs from the location monument on which this location notice is posted approximately 20 feet in a southerly direction to the south end line, thence 1300 feet in a northerly direction to the north end line, together with 330 feet on each side of the center line. This claim is clearly marked by six monuments; one at each corner and one at the center of each end line of the claim.

The location monument on which this notice is posted is situated within Section 22, T. 8N, R. 2W, G&SRM, Arizona, and this claim encompasses portions of the following quarter section(s), Section(s), Township(s), and Range(s): E $\frac{1}{2}$ NW $\frac{1}{4}$ SE $\frac{1}{4}$  S22, T8N, R2W G&SRM, Arizona.

The locality of this claim with reference to some natural object or permanent monument and additional information (if any) concerning its locality are as follows: the discovery mon. is located 1340'N thence 1650'W from the SE corner of S22, T8N, R2W, G&SRM

DATED AND POSTED on the ground this 5th day of June, 20 04

LOCATOR (S): Auric Resources International, Inc.

William C. Berridge  
 BY: William C. Berridge, President/CEO

RECEIVED  
 BUREAU OF  
 LAND MANAGEMENT  
 2004 AUG 29 9:50 AM  
 ARIZONA  
 STATE OFFICE  
 PHOENIX, ARIZONA

AMC 362426

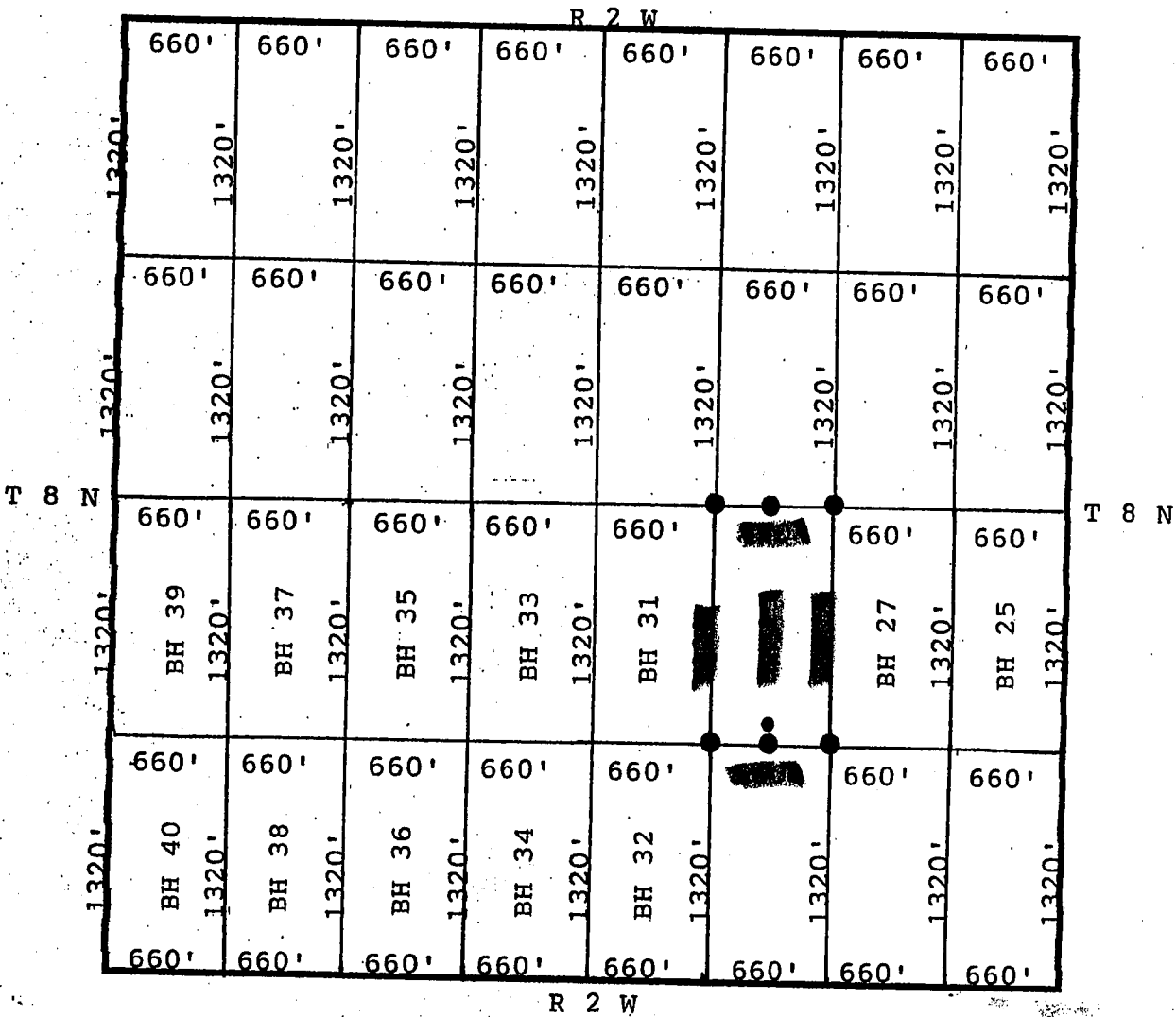


CLAIM MAP

Section 22

LODE ( )

PLACER (X)



2

AMC 362426

SCALE: 1" = 1000'

ARIZONA  
STATE OFFICE  
PHOENIX, ARIZONA

2004 AUG 26 A 9 50

RECEIVED  
BUREAU OF  
LAND MANAGEMENT

1. The above map depicts the \_\_\_\_\_ mining claim which is located in Section (s) \_\_\_\_\_, Township (s) \_\_\_\_\_, Range (s) \_\_\_\_\_, G&SRM, \_\_\_\_\_ Yavapai County, Arizona.
2. The type of corner and location monuments used are as follows: All corners, end centers and location monuments are 2" X 2" X 5' wood posts.
3. The bearings and distances in degrees and feet between claim corners are as depicted on map.

FEE
\$5
\$8
\$5
\$1
\$14

STATE OF ARIZONA

COUNTY OF YAVAPAI

)  
) SS  
)

Recording requested by:  
AURIC RESOURCES INTERNATIONAL, INC.  
P.O.Box 1738  
Wickenburg, AZ 85358-1738

THIS IS A CONFORMED COPY OF INSTRUMENT  
RECORDED ON DATE 8-23-04 TIME 9:14  
IN BOOK 4179 PAGE 252  
PATSY JENNEY-COLON, RECORDER  
J. Cook DEPUTY

**NOTICE OF MINING LOCATION  
PLACER CLAIM**

NOTICE IS HEREBY GIVEN that the BH 31 placer mining claim has been located by Auric Resources International, Inc., whose current mailing address is P.O. Box 1738, Wickenburg, Arizona 85358-1738

The general course of this claim is south to north and it is situated in the County of Yavapai, State of ARIZONA.

This claim is 1320 feet in length and 660 feet in width. This claim runs from the location monument on which this location notice is posted approximately 20 feet in a southerly direction to the south end line, thence 1300 feet in a northerly direction to the north end line, together with 330 feet on each side of the center line. This claim is clearly marked by six monuments; one at each corner and one at the center of each end line of the claim.

The location monument on which this notice is posted is situated within Section 22, T. 8N, R. 2W, G&SRM, Arizona, and this claim encompasses portions of the following quarter section(s), Section(s), Township(s), and Range(s): W $\frac{1}{2}$ NW $\frac{1}{4}$ SE $\frac{1}{4}$  S22, T8N, R2W G&SRM, Arizona.

The locality of this claim with reference to some natural object or permanent monument and additional information (if any) concerning its locality are as follows: the discovery mon. is located 1340'N thence 2310'W from the SE corner of S22, T8N, R2W, G&SRM

DATED AND POSTED on the ground this 5th day of June, 2004

RECEIVED  
BUREAU OF  
LAND MANAGEMENT

2004 AUG 26 A 9 50

ARIZONA  
STATE OFFICE  
PHOENIX, ARIZONA

LOCATOR(S): Auric Resources International, Inc.

William C. Berridge  
BY: William C. Berridge, President/CEO

AMC 362427

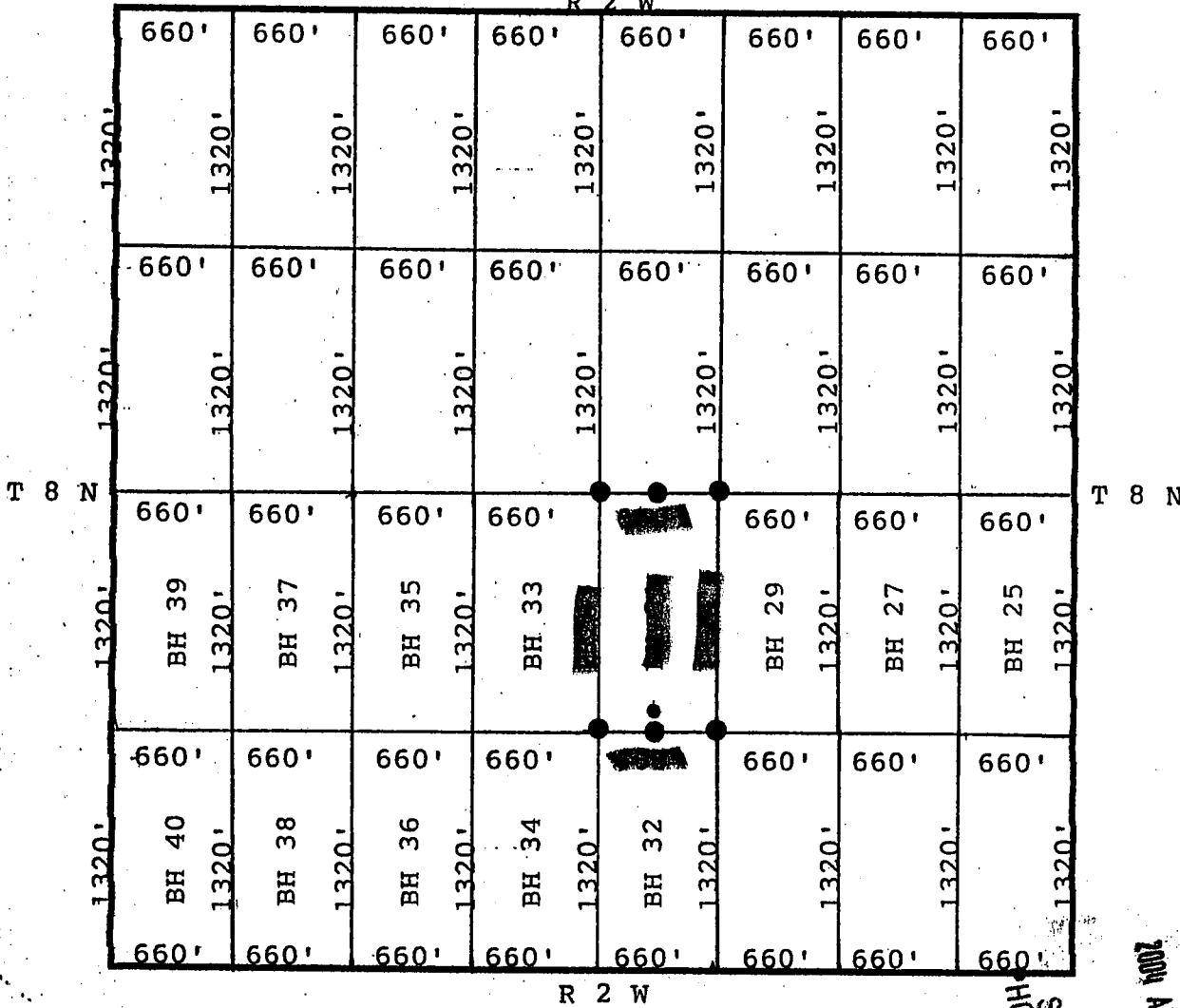
# CLAIM MAP

Section 22

LODE ( )

PLACER (X)

R 2 W



R 2 W

SCALE: 1" = 1000'

1. The above map depicts the [blacked out] mining claim which is located in Section (s) [blacked out], Township (s) [blacked out], Range (s) [blacked out], G&SRM, Yavapai County, Arizona.
2. The type of corner and location monuments used are as follows: All corners, end centers and location monuments are 2" X 2" X 5' wood posts.
3. The bearings and distances in degrees and feet between claim corners are as depicted on map.

ARIZONA STATE OFFICE HOENIX, ARIZONA

RECEIVED BUREAU OF LAND MANAGEMENT 2004 AUG 26 A 9:50

ANG 362427

FEE  
 \$5  
 \$8  
 \$5  
 \$1  
 \$14  
 k

STATE OF ARIZONA )  
 COUNTY OF YAVAPAI )

Recording requested by:  
 AURIC RESOURCES INTERNATIONAL, INC.  
 P.O. Box 1738  
 Wickenburg, AZ 85358-1738

THIS IS A CONFORMED COPY OF INSTRUMENT  
 RECORDED ON DATE 8-23-04 TIME 9:14  
 IN BOOK 4179 PAGE 253  
 PATSY JENNEY-COLON, RECORDER  
J. Cook DEPUTY

**NOTICE OF MINING LOCATION  
 PLACER CLAIM**

NOTICE IS HEREBY GIVEN that the BH 32 placer mining claim has been located by Auric Resources International, Inc., whose current mailing address is P.O. Box 1738, Wickenburg, Arizona 85358-1738

The general course of this claim is north to south and it is situated in the County of Yavapai, State of ARIZONA.

This claim is 1320 feet in length and 660 feet in width. This claim runs from the location monument on which this location notice is posted approximately 20 feet in a northerly direction to the north end line, thence 1300 feet in a southerly direction to the south end line, together with 330 feet on each side of the center line. This claim is clearly marked by six monuments; one at each corner and one at the center of each end line of the claim.

The location monument on which this notice is posted is situated within Section 22, T. 8N, R. 2W, G&SRM, Arizona, and this claim encompasses portions of the following quarter section(s), Section(s), Township(s), and Range(s): W $\frac{1}{2}$ SW $\frac{1}{4}$ SE $\frac{1}{4}$  S22, T8N, R2W G&SRM, Arizona.

The locality of this claim with reference to some natural object or permanent monument and additional information (if any) concerning its locality are as follows: the discovery mon. is located 1300'N thence 2310'W from the SE corner of S22, T8N,

R2W G&SRM

RECEIVED  
 BUREAU OF  
 LAND MANAGEMENT  
 2004 AUG 26 A 9:55  
 ARIZONA  
 STATE OFFICE  
 PHOENIX, ARIZONA

AMC 362428

LOCATED AND RECORDED on the ground this 5th day of June, 2004

LOCATOR(S): Auric Resources International, Inc.

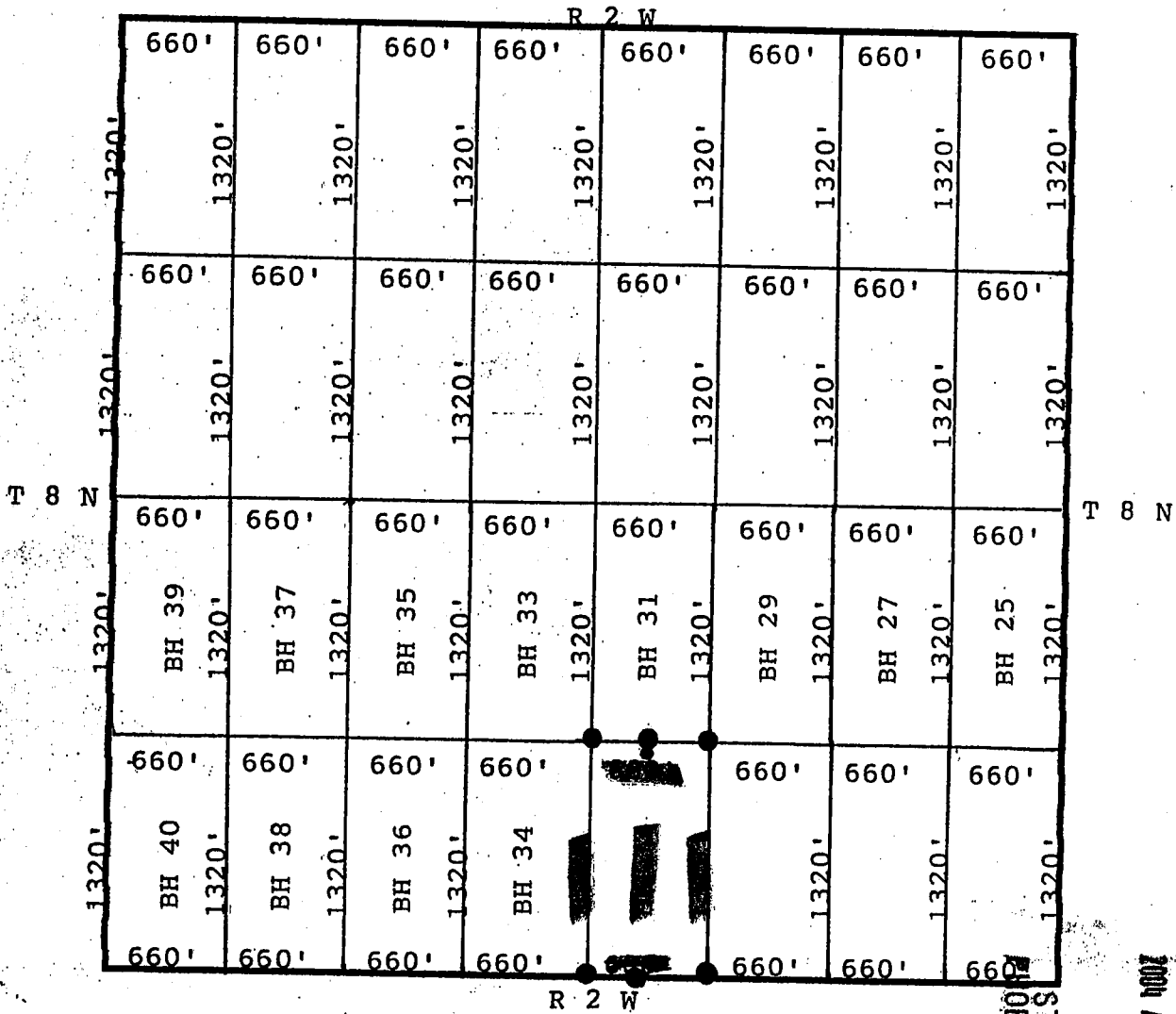
William C. Berridge  
 BY: William C. Berridge, President/CEO

CLAIM MAP

Section 22

LODE ( )

PLACER (X)



SCALE: 1" = 1000'

RECEIVED  
 BUREAU OF  
 LAND MANAGEMENT  
 2001 AUG 26 A 9 51  
 ARIZONA  
 STATE OFFICE  
 PHOENIX, ARIZONA

1. The above map depicts the \_\_\_\_\_ mining claim which is located in Section (s) \_\_\_\_\_, Township (s) \_\_\_\_\_, Range (s) \_\_\_\_\_, G&SRM, \_\_\_\_\_ Yavapai County, Arizona.
2. The type of corner and location monuments used are as follows: All corners, end centers and location monuments are 2" X 2" X 5' wood posts.
3. The bearings and distances in degrees and feet between claim corners are as depicted on map.

AMC 362428

STATE OF ARIZONA

) SS

COUNTY OF YAVAPAI )

FEE  
\$ 5  
\$8  
\$5  
\$1  
\$14

Recording requested by:  
AURIC RESOURCES INTERNATIONAL, INC.  
P.O. Box 1738  
Wickenburg, AZ 85358-1738

THIS IS A CONFORMED COPY OF INSTRUMENT  
RECORDED ON DATE 8-23-04 TIME 9:14  
IN BOOK 4179 PAGE 254  
PATSY JENNEY-COLON, RECORDER  
J Cook DEPUTY

**NOTICE OF MINING LOCATION  
PLACER CLAIM**

NOTICE IS HEREBY GIVEN that the BH 33 placer  
mining claim has been located by Auric Resources International, Inc.,  
whose current mailing address is P.O. Box 1738, Wickenburg, Arizona,  
85358-1738

The general course of this claim is south to north and it is situated in the County of  
Yavapai, State of ARIZONA.

This claim is 1320 feet in length and 660 feet in width. This claim  
runs from the location monument on which this location notice is posted approximately 20  
feet in a southerly direction to the south end line, thence 1300 feet in a  
northerly direction to the north end line, together with 330 feet on each side of  
the center line. This claim is clearly marked by six monuments; one at each corner and one at the  
center of each end line of the claim.

The location monument on which this notice is posted is situated within Section 22,  
T. 8N, R. 2W, G&SRM, Arizona, and this claim encompasses portions of the following  
quarter section(s), Section(s), Township(s), and Range(s): E 1/2 NE 1/4 SW 1/4 S22, T8N, R2W  
G&SRM, Arizona.

The locality of this claim with reference to some natural object or permanent monument and  
additional information (if any) concerning its locality are as follows: the discovery mon.  
is located 1340'N thence 2310'E from the SW corner of S22, T8N,  
R2W, G&SRM

DATED AND POSTED on the ground this 5th day of June, 20 04

RECEIVED  
BUREAU OF  
LAND MANAGEMENT  
2004 AUG 26 A 9 59  
ARIZONA  
STATE OFFICE  
PHOENIX, ARIZONA

LOCATOR (S): Auric Resources International, Inc.

BY: William C. Berridge  
William C. Berridge, President/CEO

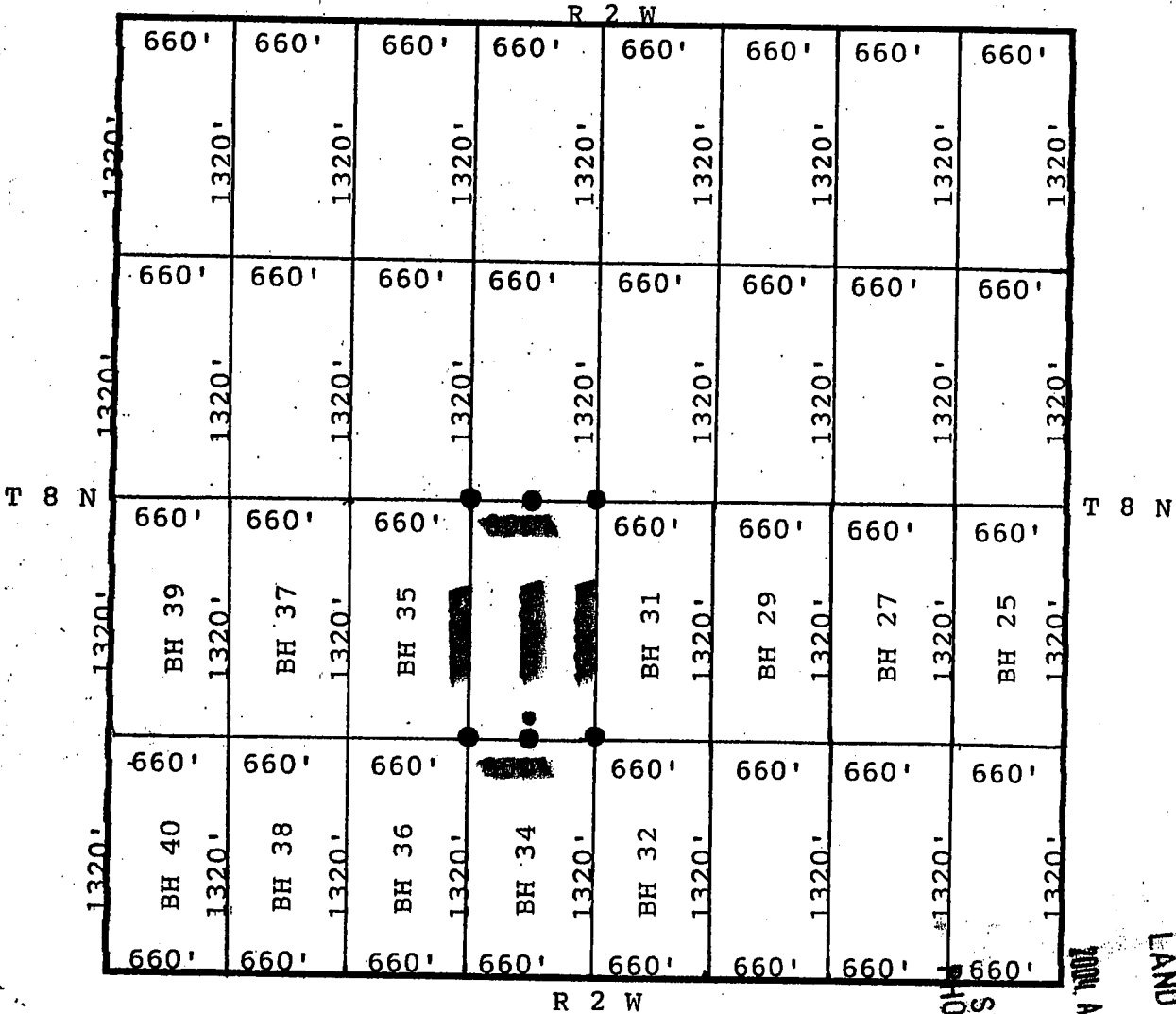
AMC 362429

CLAIM MAP

Section 22

LODE ( )

PLACER (X)



SCALE: 1" = 1000'

- The above map depicts the \_\_\_\_\_ mining claim, which is located in Section (s) \_\_\_\_\_, Township (s) \_\_\_\_\_, Range (s) \_\_\_\_\_, G&SRM, \_\_\_\_\_ Yavapai County, Arizona.
- The type of corner and location monuments used are as follows: All corners, end centers and location monuments are 2" X 2" X 5' wood posts.
- The bearings and distances in degrees and feet between claim corners are as depicted on map.

RECEIVED  
 BUREAU OF  
 LAND MANAGEMENT  
 PHOENIX, ARIZONA  
 AUG 26 A 9 51

RECEIVED  
 BUREAU OF  
 LAND MANAGEMENT

AUG 30 2 42 9

\$5  
\$8  
\$5  
\$1  
\$14

STATE OF ARIZONA )  
 ) SS  
COUNTY OF YAVAPAI )

Recording requested by:  
AURIC RESOURCES INTERNATIONAL, INC.  
P.O. Box 1738  
Wickenburg, AZ 85358-1738

THIS IS A CONFORMED COPY OF INSTRUMENT  
RECORDED ON DATE 8-23-04 TIME 9:14  
IN BOOK 4159 PAGE 255  
J. Collier  
PATSY JENNEY-COLON, RECORDER DEPUTY

### NOTICE OF MINING LOCATION PLACER CLAIM

NOTICE IS HEREBY GIVEN that the BH 34 placer  
mining claim has been located by Auric Resources International, Inc.  
whose current mailing address is P.O. Box 1738, Wickenburg, Arizona  
85358-1738

The general course of this claim is north to south and it is situated in the County of  
Yavapai, State of ARIZONA.

This claim is 1320 feet in length and 660 feet in width. This claim  
runs from the location monument on which this location notice is posted approximately 20  
feet in a northerly direction to the north end line, thence 1300 feet in a  
southerly direction to the south end line, together with 330 feet on each side of  
the center line. This claim is clearly marked by six monuments; one at each corner and one at the  
center of each end line of the claim.

The location monument on which this notice is posted is situated within Section 22,  
T. 8N, R. 2W, G&SRM, Arizona, and this claim encompasses portions of the following  
quarter section(s), Section(s), Township(s), and Range(s): E $\frac{1}{2}$ SE $\frac{1}{4}$ SW $\frac{1}{4}$  S22, T8N, R2W  
G&SRM, Arizona.

The locality of this claim with reference to some natural object or permanent monument and  
additional information (if any) concerning its locality are as follows: the discovery mon.  
is located 1300'N thence 2310'E from the SW corner of S22, T8N,  
R2W, G&SRM

DATED AND POSTED on the ground this 5th day of June, 2004

ARIZONA  
STATE OFFICE  
PHOENIX, ARIZONA

LOCATOR(S): Auric Resources International, Inc.

William C. Berridge  
BY: William C. Berridge President/CEO

2004 AUG 26 A 9 51

RECEIVED  
BUREAU OF  
LAND MANAGEMENT

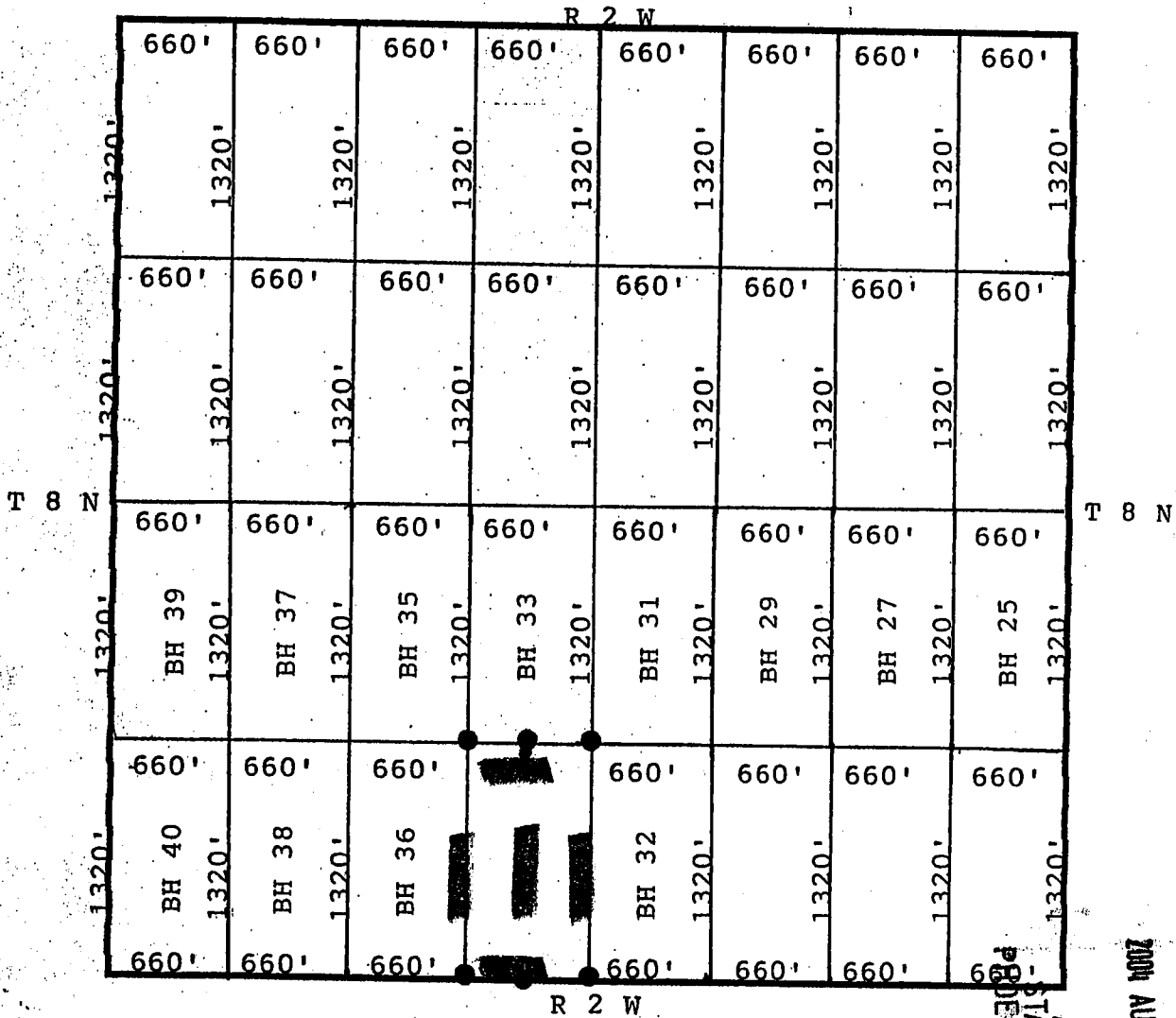
ANC 362430



**CLAIM MAP**

Section 22

LODE ( )  
PLACER (X)



SCALE: 1" = 1000'

1. The above map depicts the \_\_\_\_\_ mining claim, which is located in Section (s) \_\_\_\_\_, Township (s) \_\_\_\_\_, Range (s) \_\_\_\_\_, G&SRM, \_\_\_\_\_ Yavapai County, Arizona.
2. The type of corner and location monuments used are as follows: All corners, end centers and location monuments are 2" X 2" X 5' wood posts.
3. The bearings and distances in degrees and feet between claim corners are as depicted on map.

RECEIVED  
BUREAU OF  
LAND MANAGEMENT  
ARIZONA  
STATE OFFICE  
DENVER, ARIZONA  
2004 AUG 26 A 9 51

AMC 362430

FEE  
\$5  
\$8  
\$5  
\$1  
\$14  
k

STATE OF ARIZONA )  
COUNTY OF YAVAPAI ) SS

THIS IS A CONFORMED COPY OF INSTRUMENT  
RECORDED ON DATE 8-23-04 TIME 9:14  
IN BOOK 4179 PAGE 256  
PATSY JENNEY-COLON, RECORDER  
J. Cook DEPUTY

Recording requested by:  
AURIC RESOURCES INTERNATIONAL, INC.  
P.O. Box 1738  
Wickenburg, AZ 85358-1738

**NOTICE OF MINING LOCATION  
PLACER CLAIM**

NOTICE IS HEREBY GIVEN that the BH 35 placer  
mining claim has been located by Auric Resources International, Inc.,  
whose current mailing address is P.O. Box 1738, Wickenburg, Arizona  
85358-1738

The general course of this claim is south to north and it is situated in the County of  
Yavapai, State of ARIZONA.

This claim is 1320 feet in length and 660 feet in width. This claim  
runs from the location monument on which this location notice is posted approximately 20  
feet in a southerly direction to the south end line, thence 1300 feet in a  
northerly direction to the north end line, together with 330 feet on each side of  
the center line. This claim is clearly marked by six monuments; one at each corner and one at the  
center of each end line of the claim.

The location monument on which this notice is posted is situated within Section 22,  
T. 8N, R. 2W, G&SRM, Arizona, and this claim encompasses portions of the following  
quarter section(s), Section(s), Township(s), and Range(s): W $\frac{1}{2}$ NE $\frac{1}{4}$ SW $\frac{1}{4}$  S22, T8N, R2W  
G&SRM, Arizona.

The locality of this claim with reference to some natural object or permanent monument and  
additional information (if any) concerning its locality are as follows: the discovery mon.  
is located 1340'N thence 1650'E from the SW corner of S22, T8N,  
R2W, G&SRM

DATED AND POSTED on the ground this 5th day of June, 20 04

LOCATOR(S): Auric Resources International, Inc.

William C. Berridge  
BY: William C. Berridge, President/CEO

RECEIVED  
BUREAU OF  
LAND MANAGEMENT  
2004 AUG 26 A 4 51  
ARIZONA  
STATE OFFICE  
PHOENIX, ARIZONA

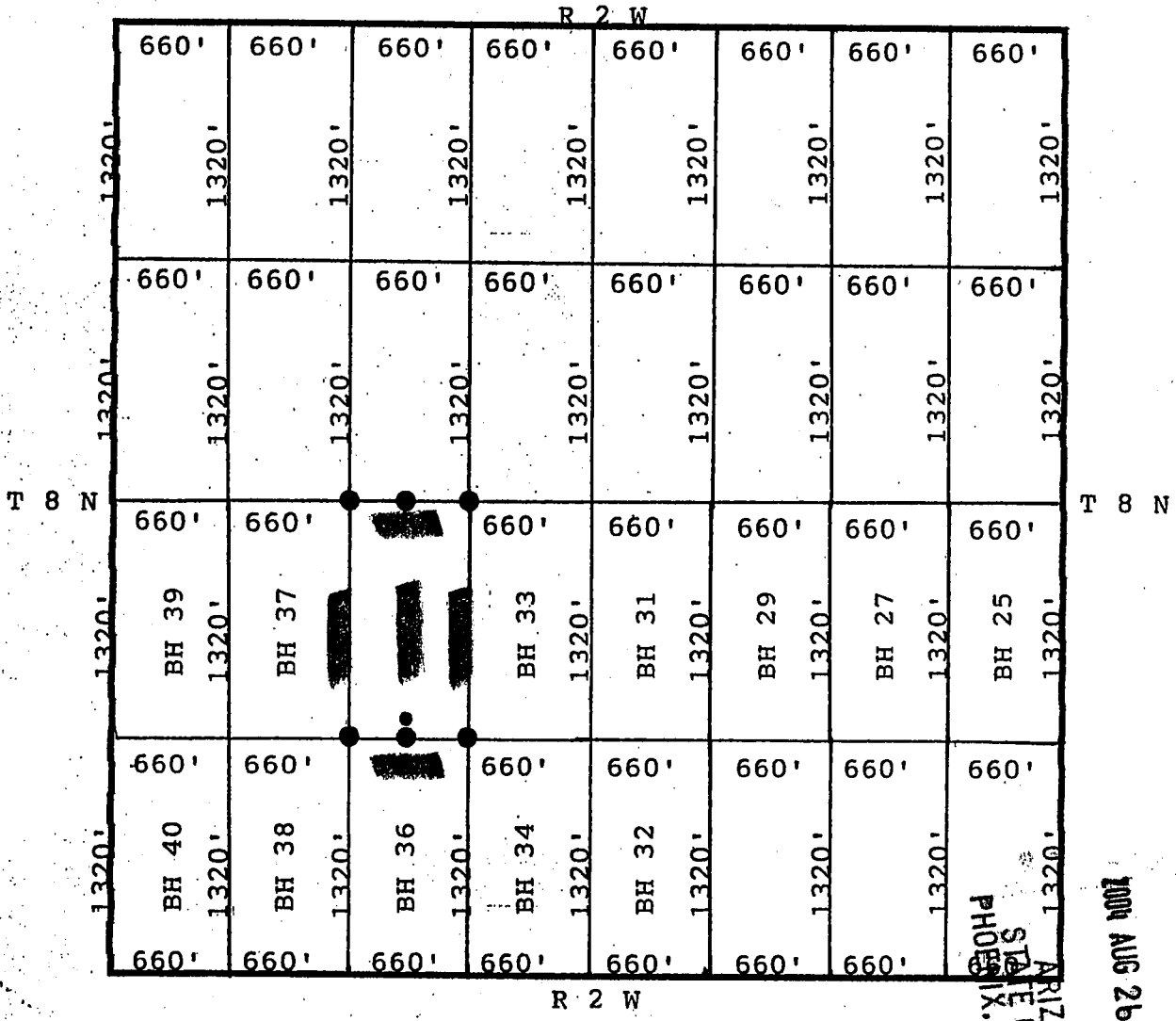
AMC 362431

**CLAIM MAP**

Section 22

LODE ( )

PLACER (X)



SCALE: 1" = 1000'

RECEIVED  
BUREAU OF  
LAND MANAGEMENT  
2000 AUG 26 A 9 51  
ARIZONA  
STATE OFFICE  
PHOENIX, ARIZONA

AMB 362431

1. The above map depicts the \_\_\_\_\_ mining claim, which is located in Section (s) \_\_\_\_\_, Township (s) \_\_\_\_\_, Range (s) \_\_\_\_\_, G&SRM, \_\_\_\_\_ Yavapai County, Arizona.
2. The type of corner and location monuments used are as follows: All corners, end centers and location monuments are 2" X 2" X 5' wood posts.
3. The bearings and distances in degrees and feet between claim corners are as depicted on map.

FEE:
\$ 5
\$8
\$5
\$1
\$14

STATE OF ARIZONA ) SS  
 COUNTY OF YAVAPAI )  
 Recording requested by:  
 AURIC RESOURCES INTERNATIONAL, INC.  
 P.O. Box 1738  
 Wickenburg, AZ 85358-1738

THIS IS A CONFORMED COPY OF INSTRUMENT  
 RECORDED ON DATE 8-23-04 TIME 9:14  
 IN BOOK 4179 PAGE 257  
 PATSY JENNEY-COLON, RECORDER  
J Cook DEPUTY

**NOTICE OF MINING LOCATION  
 PLACER CLAIM**

NOTICE IS HEREBY GIVEN that the BH 36 placer  
 mining claim has been located by Auric Resources International, Inc.,  
 whose current mailing address is P.O. Box 1738, Wickenburg, Arizona,  
85358-1738

The general course of this claim is north to south and it is situated in the County of  
Yavapai, State of ARIZONA.

This claim is 1320 feet in length and 660 feet in width. This claim  
 runs from the location monument on which this location notice is posted approximately 20  
 feet in a northerly direction to the north end line, thence 1300 feet in a  
southerly direction to the south end line, together with 330 feet on each side of  
 the center line. This claim is clearly marked by six monuments; one at each corner and one at the  
 center of each end line of the claim.

The location monument on which this notice is posted is situated within Section 22,  
 T. 8N, R. 2W, G&SRM, Arizona, and this claim encompasses portions of the following  
 quarter section(s), Section(s), Township(s), and Range(s): W $\frac{1}{2}$ SE $\frac{1}{4}$ SW $\frac{1}{4}$  S22, T8N, R2W  
 G&SRM, Arizona.

The locality of this claim with reference to some natural object or permanent monument and  
 additional information (if any) concerning its locality are as follows: the discovery mon.  
is located 1300'N thence 1650'E from the SW corner of S22, T8N,  
R2W, G&SRM

DATED AND POSTED on the ground this 5th day of June, 20 04.

RECEIVED  
 BUREAU OF  
 LAND MANAGEMENT  
 2004 AUG 26 A 9 51  
 ARIZONA  
 STATE OFFICE  
 PHOENIX, ARIZONA

LOCATOR(S): Auric Resources International, Inc.  
William C. Berridge  
 BY: William C. Berridge, President/CEO

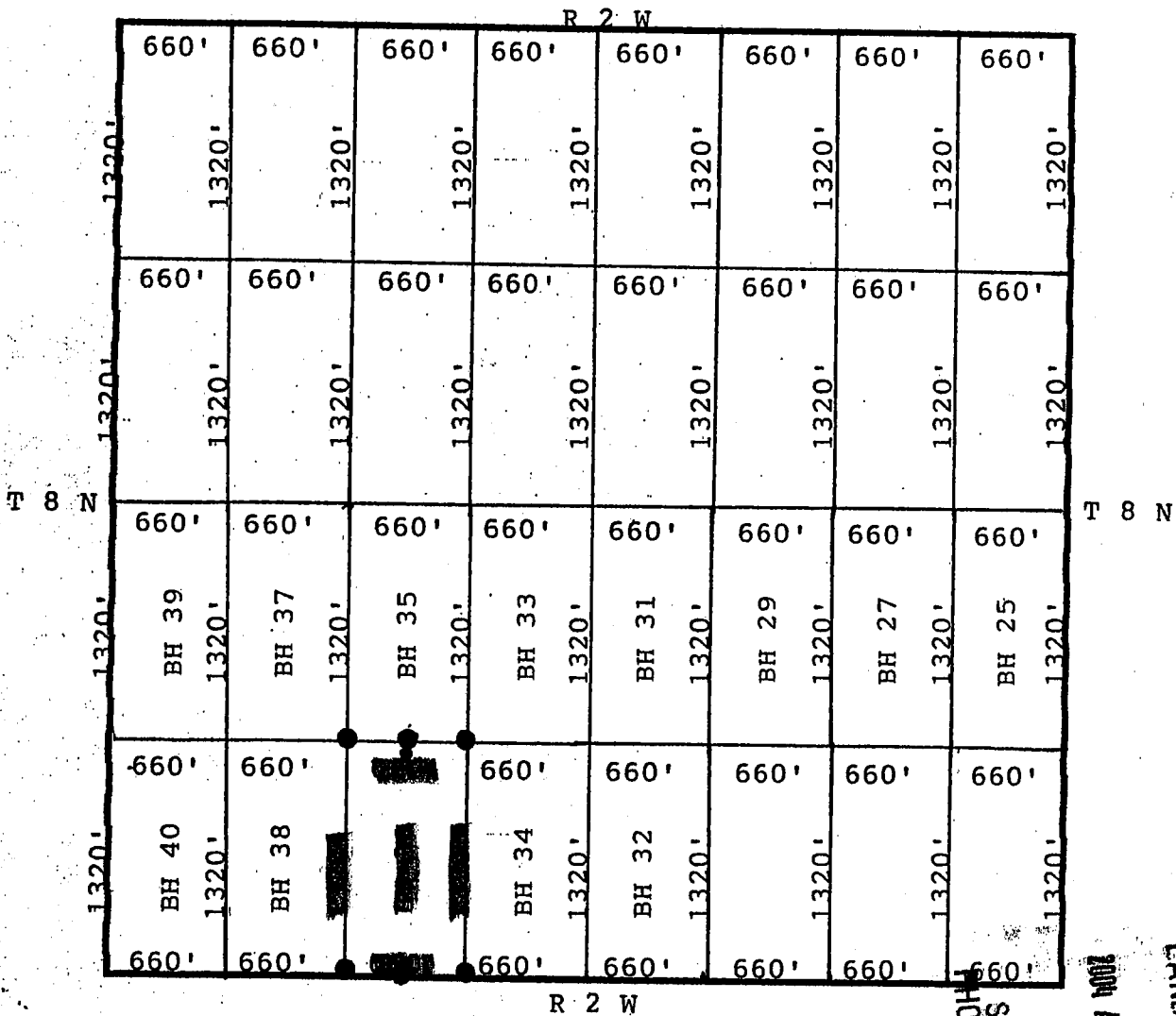
562432

**CLAIM MAP**

Section 22

LODE ( )

PLACER (X)



SCALE: 1" = 1000'

1. The above map depicts the \_\_\_\_\_ mining \_\_\_\_\_ which is located in Section (s) \_\_\_\_\_, Township (s) \_\_\_\_\_, Range (s) \_\_\_\_\_, G&SRM, \_\_\_\_\_ Yavapai \_\_\_\_\_ County, Arizona.
2. The type of corner and location monuments used are as follows: All corners, end centers and location monuments are 2" X 2" X 5' wood posts.
3. The bearings and distances in degrees and feet between claim corners are as depicted on map.

ARIZONA  
STATE OFFICE  
PHOENIX, ARIZONA

2008 AUG 26 A 9 51

RECEIVED  
BUREAU OF  
LAND MANAGEMENT

AMC 362432

\$5  
\$8  
\$5  
\$1  
\$14

STATE OF ARIZONA )  
 ) SS  
COUNTY OF YAVAPAI )  
Recording requested by:  
AURIC RESOURCES INTERNATIONAL, INC.  
P.O.Box 1738  
Wickenburg, AZ 85358-1738

THIS IS A CONFORMED COPY OF INSTRUMENT  
RECORDED ON DATE 8-23-04 TIME 9:14  
IN BOOK 4159 PAGE 258  
PATSY JENNEY-COLON, RECORDER  
J Cook DEPUTY

**NOTICE OF MINING LOCATION  
PLACER CLAIM**

NOTICE IS HEREBY GIVEN that the BH 37 placer  
mining claim has been located by Auric Resources International, Inc.,  
whose current mailing address is P.O. Box 1738, Wickenburg, Arizona,  
85358-1738

The general course of this claim is south to north and it is situated in the County of  
Yavapai, State of ARIZONA.

This claim is 1320 feet in length and 660 feet in width. This claim  
runs from the location monument on which this location notice is posted approximately 20  
feet in a southerly direction to the south end line, thence 1300 feet in a  
northerly direction to the north end line, together with 330 feet on each side of  
the center line. This claim is clearly marked by six monuments; one at each corner and one at the  
center of each end line of the claim.

The location monument on which this notice is posted is situated within Section 22,  
T. 8N, R. 2W, G&SRM, Arizona, and this claim encompasses portions of the following  
quarter section(s), Section(s), Township(s), and Range(s): E $\frac{1}{2}$ NW $\frac{1}{4}$ SW $\frac{1}{4}$  S22, T8N, R2W  
G&SRM, Arizona.

The locality of this claim with reference to some natural object or permanent monument and  
additional information (if any) concerning its locality are as follows: the discovery mon.  
is located 1340'N thence 990'E from the SW corner of S22, T8N,  
R2W, G&SRM

DATE DATED AND POSTED on the ground this 5th day of June, 20 04

RECEIVED  
BUREAU OF  
LAND MANAGEMENT  
2004 AUG 26 A 9 51  
ARIZONA  
STATE OFFICE  
PHOENIX, ARIZONA

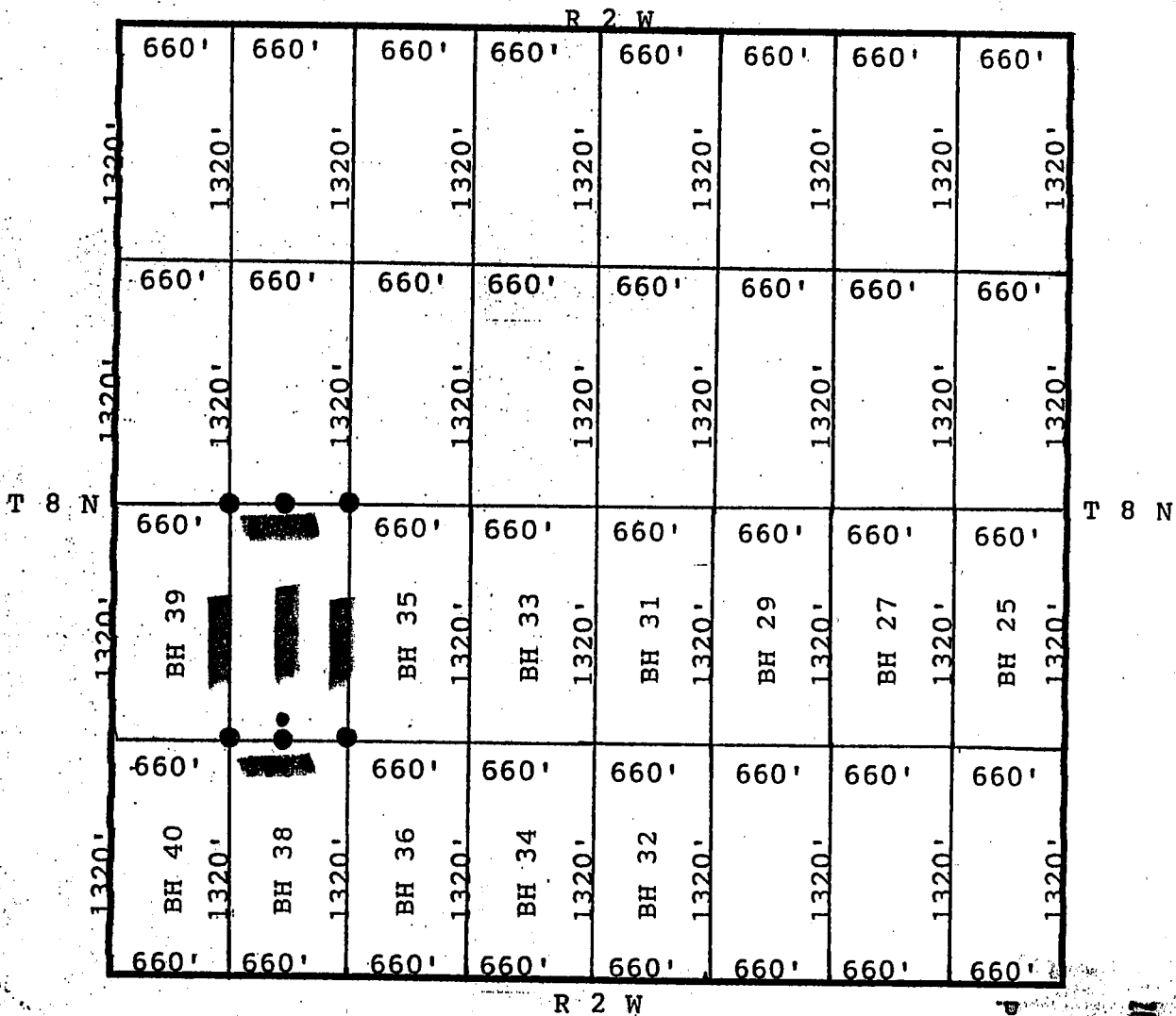
LOCATOR(S): Auric Resources International, Inc.  
BY: William C. Berridge  
William C. Berridge, President/CEO

AMC 362433

**CLAIM MAP**

Section 22

LODE ( )  
PLACER (X)



*Handwritten signature*

AMB 362433

SCALE: 1" = 1000'

1. The above map depicts the \_\_\_\_\_ mining claim which is located in Section (s) \_\_\_\_\_, Township (s) \_\_\_\_\_, Range (s) \_\_\_\_\_, G&SRM, \_\_\_\_\_ Yavapai County, Arizona.
2. The type of corner and location monuments used are as follows: All corners, end centers and location monuments are 2" X 2" X 5' wood posts.
3. The bearings and distances in degrees and feet between claim corners are as depicted on map.

ARIZONA  
STATE OFFICE  
PHOENIX, ARIZONA

2008 AUG 26 A 9 51

RECEIVED  
BUREAU OF  
LAND MANAGEMENT

FEE  
 \$5  
 \$8  
 \$5  
 \$1  
 \$14

STATE OF ARIZONA )  
 ) SS  
 COUNTY OF YAVAPAI )

THIS IS A COPY  
 RECORDED ON DATE 8-23-04 TIME 1:14  
 IN BOOK 41 PAGE 259  
 PATSY JENNEY-COLON, RECORDER  
 J Cook DEPUTY

Recording requested by:  
 AURIC RESOURCES INTERNATIONAL, INC.  
 P.O. Box 1738  
 Wickenburg, AZ 85358-1738

**NOTICE OF MINING LOCATION  
 PLACER CLAIM**

NOTICE IS HEREBY GIVEN that the BH 38 placer mining claim has been located by Auric Resources International, Inc., whose current mailing address is P.O. Box 1738, Wickenburg, Arizona 85358-1738

The general course of this claim is north to south and it is situated in the County of Yavapai, State of ARIZONA.

This claim is 1320 feet in length and 660 feet in width. This claim runs from the location monument on which this location notice is posted approximately 20 feet in a northerly direction to the north end line, thence 1300 feet in a southerly direction to the south end line, together with 330 feet on each side of the center line. This claim is clearly marked by six monuments; one at each corner and one at the center of each end line of the claim.

The location monument on which this notice is posted is situated within Section 22, T. 8N, R. 2W, G&SRM, Arizona, and this claim encompasses portions of the following quarter section(s), Section(s), Township(s), and Range(s): E $\frac{1}{2}$ SW $\frac{1}{4}$ SW $\frac{1}{4}$  S22, T8N, R2W G&SRM, Arizona.

The locality of this claim with reference to some natural object or permanent monument and additional information (if any) concerning its locality are as follows: the discovery mon. is located 1300'N thence 990'E from the SW corner of S22, T8N, R2W, G&SRM

PLACED AND POSTED on the ground this 5th day of June, 20 04

RECEIVED  
 BUREAU OF  
 LAND MANAGEMENT  
 2004 AUG 26 A 9 52  
 ARIZONA  
 STATE OFFICE  
 PHOENIX, ARIZONA

LOCATOR(S): Auric Resources International, Inc.

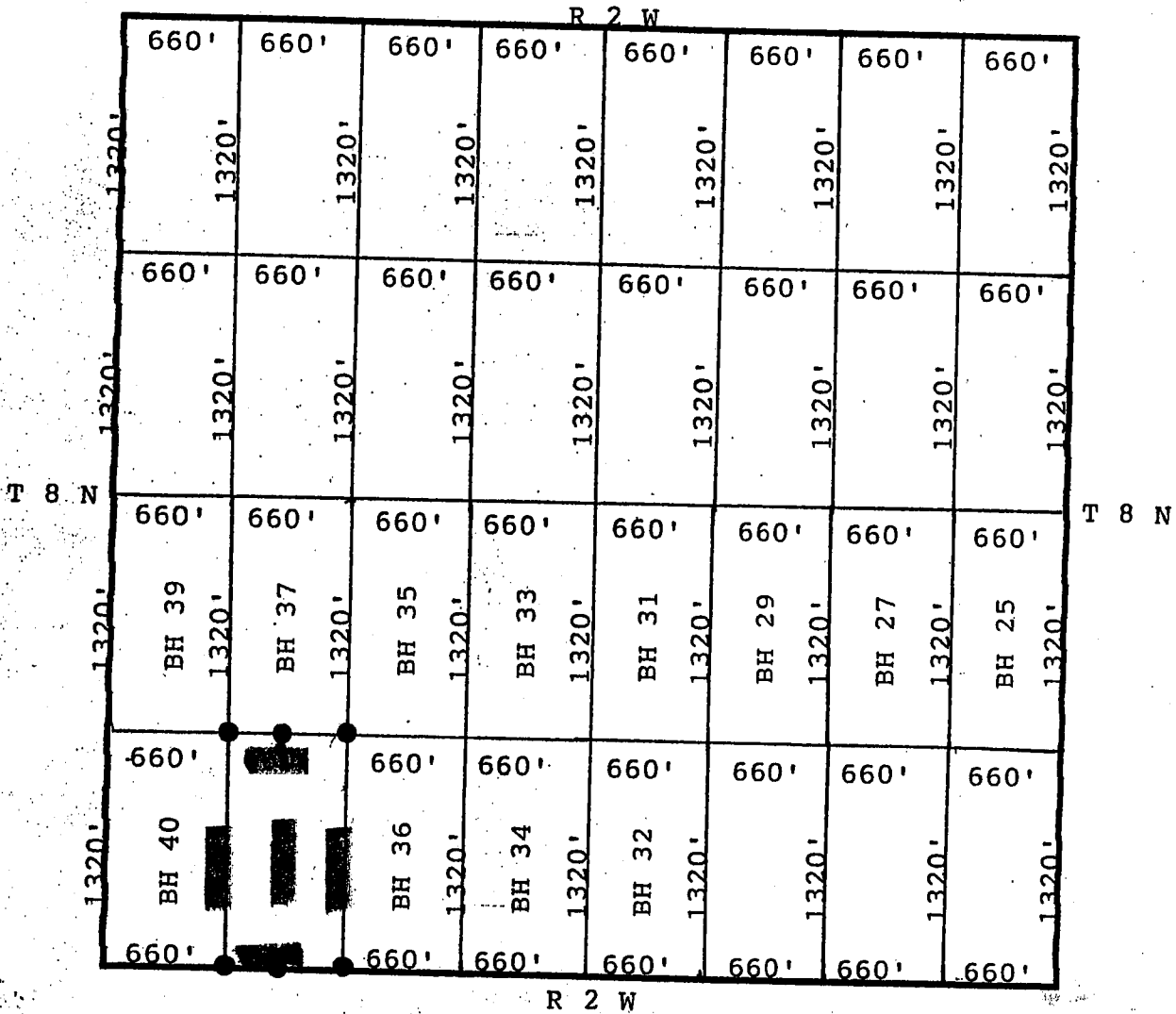
BY: William C. Berridge President/CEO

AMC 362434



**CLAIM MAP** CONFIRMED COPY OF INSTRUMENT  
Section 22

LODE ( )  
 PLACER (X)



AMB 362434

2

SCALE: 1" = 1000'

ARIZONA  
 STATE OFFICE  
 PHOENIX, ARIZONA

2008 AUG 26 A 9 52

RECEIVED  
 BUREAU OF  
 LAND MANAGEMENT

- The above map depicts the \_\_\_\_\_ mining claim which is located in Section (s) \_\_\_\_\_, Township (s) \_\_\_\_\_, Range (s) \_\_\_\_\_, G&SRM, \_\_\_\_\_ Yavapai County, Arizona.
- The type of corner and location monuments used are as follows: All corners, end centers and location monuments are 2" X 2" X 5' wood posts.
- The bearings and distances in degrees and feet between claim corners are as depicted on map.

FEE
\$ 5
\$ 8
\$ 5
\$ 1
\$ 14

STATE OF ARIZONA )  
 ) SS  
 COUNTY OF YAVAPAI )

Recording requested by:  
 AURIC RESOURCES INTERNATIONAL, INC.  
 P.O. Box 1738  
 Wickenburg, AZ 85358-1738

THIS IS A CONFORMED COPY OF INSTRUMENT  
 RECORDED ON DATE 8-23-04 TIME 9:14  
 IN BOOK 4179 PAGE 260  
J. G. Jenney-Colon RECORDER DEPUTY

**NOTICE OF MINING LOCATION  
 PLACER CLAIM**

NOTICE IS HEREBY GIVEN that the BH 39 placer  
 mining claim has been located by Auric Resources International, Inc.,  
 whose current mailing address is P.O. Box 1738, Wickenburg, Arizona,  
85358-1738

The general course of this claim is south to north and it is situated in the County of  
Yavapai, State of ARIZONA.

This claim is 1320 feet in length and 660 feet in width. This claim  
 runs from the location monument on which this location notice is posted approximately 20  
 feet in a southerly direction to the south end line, thence 1300 feet in a  
northerly direction to the north end line, together with 330 feet on each side of  
 the center line. This claim is clearly marked by six monuments; one at each corner and one at the  
 center of each end line of the claim.

The location monument on which this notice is posted is situated within Section 22,  
 T. 8N, R. 2W, G&SRM, Arizona, and this claim encompasses portions of the following  
 quarter section(s), Section(s), Township(s), and Range(s): W $\frac{1}{2}$ NW $\frac{1}{4}$ SW $\frac{1}{4}$  S22, T8N, R2W  
G&SRM, Arizona.

The locality of this claim with reference to some natural object or permanent monument and  
 additional information (if any) concerning its locality are as follows: the discovery mon.  
is located 1340'N thence 330'E from the SW corner of S22, T8N,  
R2W, G&SRM

DATED AND POSTED on the ground this 5th day of June, 20 04

LOCATOR (S): Auric Resources International, Inc.

William C. Berridge  
 BY: William C. Berridge, President/CEO

RECEIVED  
 BUREAU OF  
 LAND MANAGEMENT  
 2004 AUG 26 A 9:12  
 ARIZONA  
 STATE OFFICE  
 PHOENIX, ARIZONA

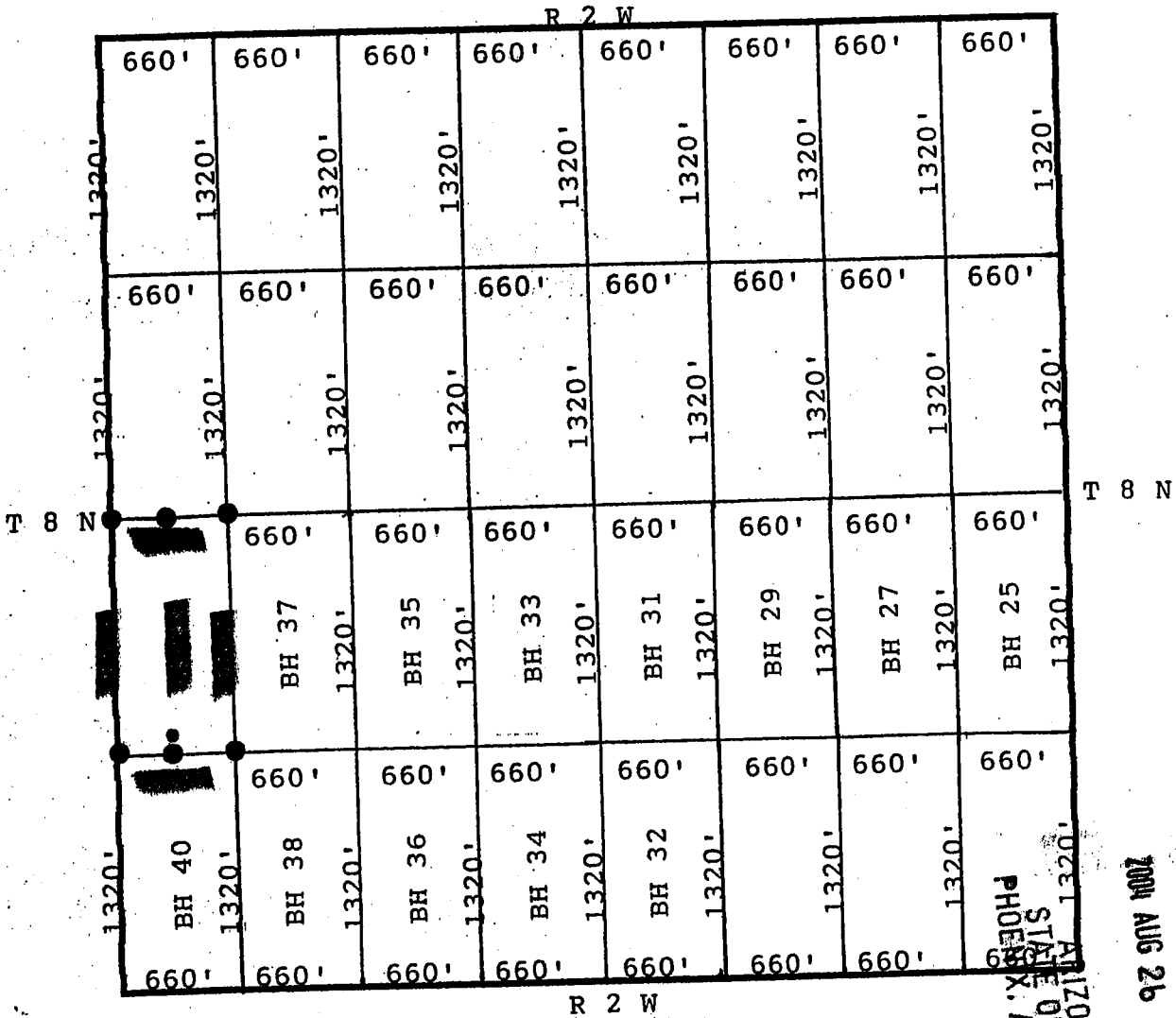
AMC 362435

**CLAIM MAP**

Section 22

LODE ( )

PLACER (X)



SCALE: 1" = 1000'

- The above map depicts the \_\_\_\_\_ mining claim, which is located in Section (s) \_\_\_\_\_, Township (s) \_\_\_\_\_, Range (s) \_\_\_\_\_, G&SRM, \_\_\_\_\_ Yavapai County, Arizona.
- The type of corner and location monuments used are as follows: All corners, end centers and location monuments are 2" X 2" X 5' wood posts.
- The bearings and distances in degrees and feet between claim corners are as depicted on map.

RECEIVED  
BUREAU OF  
LAND MANAGEMENT  
2008 AUG 26 A 9 52  
ARIZONA  
STATE OFFICE  
PHOENIX, ARIZONA

AND 362435

\$5  
\$8  
\$5  
\$1  
\$14  
h

STATE OF ARIZONA )  
 ) SS  
COUNTY OF YAVAPAI )

Recording requested by:  
AURIC RESOURCES INTERNATIONAL, INC.  
P.O. Box 1738  
Wickenburg, AZ 85358-1738

THIS IS A CONFORMED COPY OF INSTRUMENT  
RECORDED ON DATE 8-23-04 TIME 9:11  
IN BOOK 4179 PAGE 261  
PATSY JENNEY-COLON, RECORDER  
J. Calk DEPUTY

### NOTICE OF MINING LOCATION PLACER CLAIM

NOTICE IS HEREBY GIVEN that the BH 40 placer  
mining claim has been located by Auric Resources International, Inc.,  
whose current mailing address is P.O. Box 1738, Wickenburg, Arizona,  
85358-1738

The general course of this claim is north to south and it is situated in the County of  
Yavapai, State of ARIZONA.

This claim is 1320 feet in length and 660 feet in width. This claim  
runs from the location monument on which this location notice is posted approximately 20  
feet in a northerly direction to the north end line, thence 1300 feet in a  
southerly direction to the south end line, together with 330 feet on each side of  
the center line. This claim is clearly marked by six monuments; one at each corner and one at the  
center of each end line of the claim.

The location monument on which this notice is posted is situated within Section 22,  
T. 8N, R. 2W, G&SRM, Arizona, and this claim encompasses portions of the following  
quarter section(s), Section(s), Township(s), and Range(s): W $\frac{1}{2}$ SW $\frac{1}{4}$ SW $\frac{1}{4}$  S22, T8N, R2W  
G&SRM, Arizona.

The locality of this claim with reference to some natural object or permanent monument and  
additional information (if any) concerning its locality are as follows: the discovery mon.  
is located 1300'N thence 330'E from the SW corner of S22, T8N,  
R2W, G&SRM

DATED AND POSTED on the ground this 5th day of June, 20 04

LOCATOR(S): Auric Resources International, Inc.

BY: William C. Berridge  
William C. Berridge, President/CEO

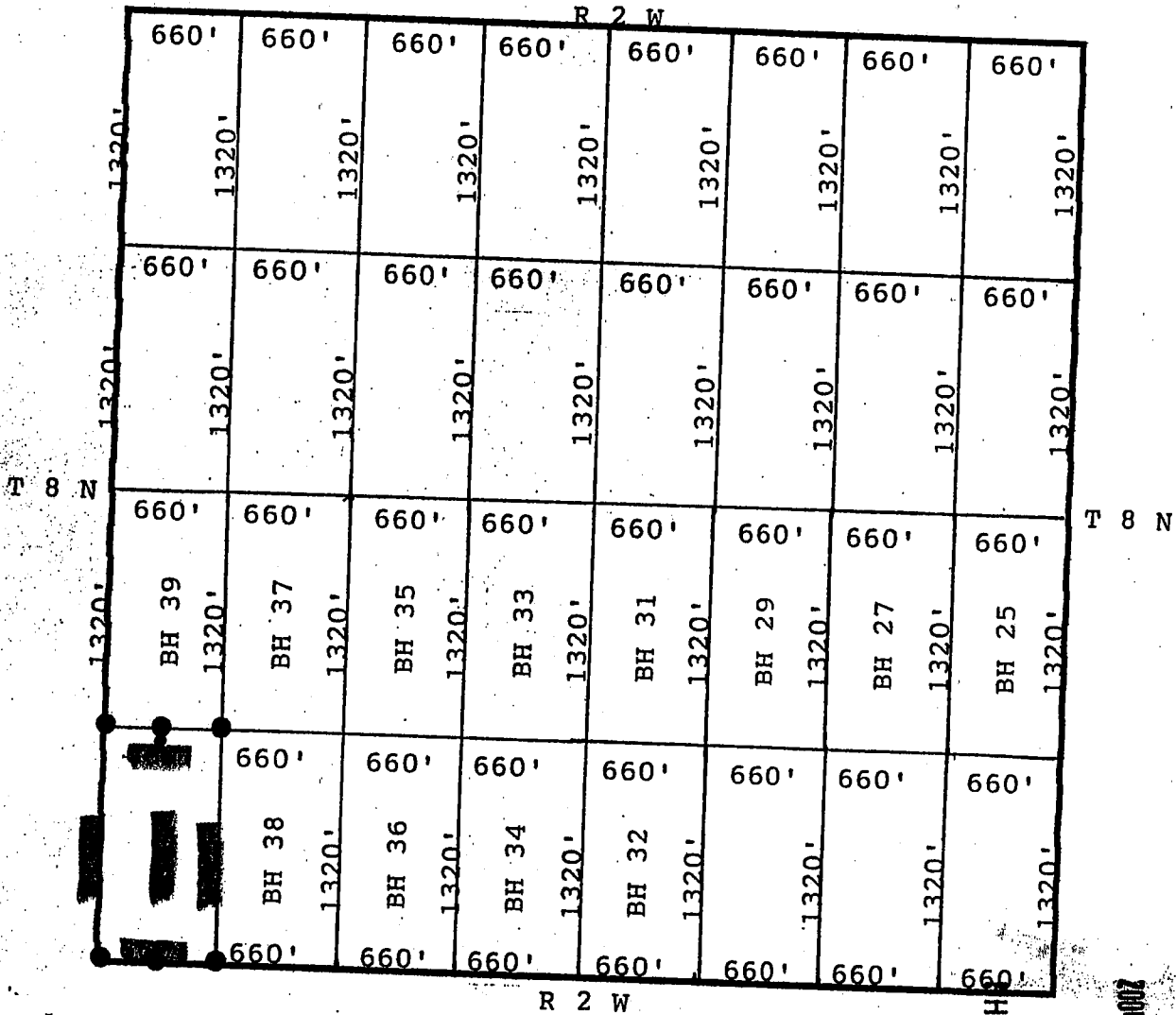
RECEIVED  
BUREAU OF  
LAND MANAGEMENT  
2004 AUG 26 A 9:52  
ARIZONA  
STATE OFFICE  
PHOENIX, ARIZONA

AMC 362436

CLAIM MAP

Section 22

LODE ( )  
PLACER (X)



SCALE: 1" = 1000'

- The above map depicts the \_\_\_\_\_ mining claim which is located in Section (s) \_\_\_\_\_, Township (s) \_\_\_\_\_, Range (s) \_\_\_\_\_, G&SRM, \_\_\_\_\_ Yavapai County, Arizona.
- The type of corner and location monuments used are as follows: All corners, end centers and location monuments are 2" X 2" X 5' wood posts.
- The bearings and distances in degrees and feet between claim corners are as depicted on map.

ARIZONA  
STATE OFFICE  
PHOENIX, ARIZONA

RECEIVED  
BUREAU OF  
LAND MANAGEMENT

2008 AUG 26 A 9 59

NUM 507436

RUN TIME: 06:57 AM

UNITED STATES DEPARTMENT OF INTERIOR  
BUREAU OF LAND MANAGEMENT  
GEOGRAPHIC REPORT WITH LAND  
Sorted by Serial Number

RUN DATE: 02/18/2005  
Page 1 of 1

Adm State: AZ

Serial Number: AZA 018157  
Total Case Acres: 10,240.000

<u>Casetype</u>	<u>Case Disp</u>				<u>Sect</u>	<u>Sur Typ</u>	<u>Sur Num</u>	<u>Suff</u>	<u>Subdivision</u>	<u>Act Pend</u>
311211	CLOSED	14	0080N	0020W	022	ALIQ			ALL;	

Serial Number: AZA 027534  
Total Case Acres: 1.000

<u>Casetype</u>	<u>Case Disp</u>				<u>Sect</u>	<u>Sur Typ</u>	<u>Sur Num</u>	<u>Suff</u>	<u>Subdivision</u>	<u>Act Pend</u>
380913	CLOSED	14	0080N	0020W	022	ALIQ			S2;	

Serial Number: AZA 032725  
Total Case Acres: 260.000

<u>Casetype</u>	<u>Case Disp</u>				<u>Sect</u>	<u>Sur Typ</u>	<u>Sur Num</u>	<u>Suff</u>	<u>Subdivision</u>	<u>Act Pend</u>
381401	CLOSED	14	0080N	0020W	022	ALIQ			SE,SW;	

Serial Number: AZA 032726  
Total Case Acres: 320.000

<u>Casetype</u>	<u>Case Disp</u>				<u>Sect</u>	<u>Sur Typ</u>	<u>Sur Num</u>	<u>Suff</u>	<u>Subdivision</u>	<u>Act Pend</u>
381401	CLOSED	14	0080N	0020W	022	ALIQ			SE,SW;	

Input Parameters for Geographic Report with Land

System Id = CR

Admin State = AZ

Geo State =

Casetype begins with

Case Disp Txt = AUTHORIZED, CANCELLED, CLOSED, EXPIRED, No Match, PENDING, REJECTED, RELINQUISHED, VOID, WITHDRAWN

Mer Twp Rng =

Mtrs = 14 0080N 0020W 022

Commodity =

Pending Org =

Section =

Total Rows Returned: 4

## TOWNSHIP 08 NORTH RANGE 02 WEST OF THE GILA & SALT RIVER MERIDIAN, ARIZONA

SECS	SUBDIVISION																Acres	Kind of Entry or Purpose	Serial Number or Order Number	Action Date	Remarks			
	NE 1/4				NW 1/4				SW 1/4				SE 1/4									Lots	Other Description	
	NE	NW	SW	SE	NE	NW	SW	SE	NE	NW	SW	SE	NE	NW	SW	SE								
For orders effecting disposal or use of unidentified lands withdrawn for classification, minerals, water, and/or other public purposes, and Indian treaties, refer to Misc. Document Index																								
6																		LOT 1198 (MS); 8N 3W	13.69	PATENT / ME	28104	5/7/1897	MC 301;	
7																		LOT 2196 (MS);	20.66	PATENT / ME	45081	5/4/1907	MC 199;	
6																	MS 1754		216.806	PATENT / ME	41352	4/9/1908	MC 575;	
																		ALL SECS. 2, 16, 32, 36;			ACT OF CONG.	6/20/1910	TITLE TO STATE TO FIX ON APPROVAL OF SURVEY; SUBJ. TO PRIOR RIGHTS;	
																		MS 2925	20.00	PATENT / ME	402677	5/4/1914		
28			X												X						SO INTPR. PW RES. 107 EO 4/17/1926	36	1/21/1927	REV. PLO 2720, 7/9/1962;
																		ALL SECS. 2, 16, 32, 36;			ACT OF CONG.	1/25/1927	EXTENDS ACT OF 6/20/1910 TO MIN. LANDS; SUBJ. TO PRIOR RIGHTS;	
29																		ALL;	640.00	SRHE	PHX-061275	5/2/1927	REL. 7/18/1928;	
24																		ALL;	640.00	PATENT / SRHE	1001766	5/18/1927		
26									X	X	X	X		X	X									
27														X		X								
34	X																							
35	X	X			X	X													480.00	SRHE	PHX-061194	8/14/1928	PARTIAL CANC.; REL. 3/12/1935;	
36																	M&B, SUBDIV. UNDEF.;			R/W TELEPHONE AND TELEGRAPH LINE	PHX-063602	9/26/1928	6N 4W; EXPIRED 9/26/1978;	
27	X	X	X	X	X	X	X	X	X	X	X	X	X	X	X	X								
28																		ALL;						
29																		ALL;						
30																		ALL;						
31																		ALL;						
33																		ALL;						
34		X	X	X	X	X	X	X	X	X	X	X	X	X	X	X								
35									X	X	X	X	X				7N 1W			SO ENLGMT. STOCK DRIVEWAY 56 (AR-2)		5/3/1929	PART REV. SO 3/2/1939, SO 7/15/1931; PART REV. PLO 1/18/1963;	
14																		ALL;	640.00	SRHE	PHX-068593	7/18/1930	REL. 5/9/1934;	
35												X	X	X	X		7N 2W		160.00	PATENT / SRHE	1043526	1/27/1931		
21	X	X	X	X								X	X	X	X									
22									X	X	X	X	X	X	X	X			640.00	SRHE	PHX-069504	5/2/1931	REL. 10/12/1931;	
17					X	X	X	X	X	X	X	X	X											
20					X	X	X	X	X	X	X	X	X						640.00	SRHE	PHX-069726	6/26/1931	REL. 5/9/1934;	
27													X									7/15/1931		
23											X	X			X	X								
26	X	X	X	X	X	X	X	X											480.00	PATENT / SRHE	1050630	10/12/1931		
20	X	X	X	X								X	X	X	X									
21					X	X	X	X	X	X	X	X							640.00	PATENT / SRHE	1053752	3/8/1932		



TOWNSHIP 08 NORTH RANGE 02 WEST OF THE GILA & SALT RIVER MERIDIAN, ARIZONA

SECS	SUBDIVISION																Acres	Kind of Entry or Purpose	Serial Number or Order Number	Action Date	Remarks		
	NE 1/4				NW 1/4				SW 1/4				SE 1/4									Lots	Other Description
	NE	NW	SW	SE	NE	NW	SW	SE	NE	NW	SW	SE	NE	NW	SW	SE							
For orders effecting disposal or use of unidentified lands withdrawn for classification, minerals, water, and/or other public purposes, and Indian treaties, refer to Misc. Document Index																							
5									X	X	X	X											
6													X	X	X	X							
7	X	X	X	X																			
8					X	X	X	X									640.00	SRHE	PHX-073108	2/23/1933	REL. 7/28/1933;		
4									X	X							3, 4						
5			X	X					X	X							1-4						
6			X														1, 2, 6	SRHE	PHX-073128	3/4/1933	REL. 7/28/1933;		
12									X	X	X	X	X	X	X	X	320.00						
13					X	X	X	X	X	X	X	X					8N 1W	PATENT / SRHE	1072570	10/10/1934			
18	X	X	X	X	X				X	X			X	X	X	X	1-4	SRHE	PHX-075552	10/24/1934	REL. 4/3/1936;		
21	X	X	X	X									X	X	X	X							
22									X	X	X	X	X	X	X	X	640.00	PATENT / SRHE	1073652	12/26/1934	<i>yes</i>		
																	PART OF DEFICIT; 9S 30E	IL BASE	140	6/21/1935			
19	X	X	X	X	X				X	X			X	X		X	1, 2	PATENT / SRHE	1078938	10/8/1935			
25			X	X			X	X	X	X	X	X	X	X	X	X		10N 3W	IL	147	10/19/1935		
10	X	X	X	X			X	X	X	X	X	X	X	X	X	X							
15		X			X													640.00	PATENT / SRHE	1082888	5/4/1936		
14																		640.00	IL	164	5/25/1938		
16																		22.86	IL BASE	180	9/6/1938		
17		X	X	X									X	X	X	X	1	28N 6W	IL	185	11/3/1938		
27	X	X	X	X	X	X	X	X	X	X	X	X											
34																							
35							X	X	X	X	X	X						9N 2E	SO REV. STOCK DRIVEWAY 56 (AR-2) SO 5/3/1929		3/2/1939		
17					X	X	X	X										17N30E	IL	211	12/23/1940		
8	X	X	X		X	X	X	X	X	X	X	X					1-4	8S 18E	IL	213	2/14/1941		
18																		674.00	PATENT / SX	1113209	2/24/1942		
6																	5	48.35					
20					X	X	X	X	X	X								240.00	IL	215	9/22/1942	QCD'S TO U.S. 11/9/1942;	
6																	5	48.35	QCD TO U.S.	PHX-075017	11/9/1942		
15	X		X	X	X	X	X	X	X	X	X	X	X	X	X	X		6N 3W	PATENT / SX	1115292	11/16/1942		
1																		600.12	IL	216	4/24/1943		
20					X	X												80.00	PATENT / SX	1122763	9/15/1947		
25																		20.00	PATENT / ME	1125016	3/21/1949		
25																		40.00	PATENT / ME	1136110	8/6/1952		
25																		100.00	PATENT / PS	1164839	9/27/1956		

TOWNSHIP 08 NORTH RANGE 02 WEST OF THE GILA & SALT RIVER MERIDIAN, ARIZONA

SECS	SUBDIVISION																Acres	Kind of Entry or Purpose	Serial Number or Order Number	Action Date	Remarks		
	NE 1/4				NW 1/4				SW 1/4				SE 1/4									Lots	Other Description
	NE	NW	SW	SE	NE	NW	SW	SE	NE	NW	SW	SE	NE	NW	SW	SE							
For orders effecting disposal or use of unidentified lands withdrawn for classification, minerals, water, and/or other public purposes, and Indian treaties, refer to Misc. Document Index																							
28			X													X			640.00	PLO REV. SO INTPR. 36, PW RES 107	2720	7/9/1962	OPEN TO ENTRY; 8N 1E;
28																		ALL;	640.00				
29																		ALL;	640.00				
30							X	X	X	X					X		1-4		675.68				
31	X	X	X	X	X				X	X			X	X	X	X	1-4		676.34				
33																		ALL; 8N 1E	640.00	PLO REV. STOCK DRIVEWAY WDL. 10 (AR-2) 5/3/1929	2860	1/18/1963	OPEN TO ENTRY 7/19/1963;
3			X	X			X	X	X	X	X	X	X	X	X	X	1-4						
4			X	X			X	X	X	X	X	X	X	X	X	X	1-4						
5			X	X			X	X	X	X	X	X	X	X	X	X	1-4						
6				X					X	X			X	X	X	X	1-8	SEE REMARKS					LESS PATENTED M.S. NO. 1198;
7	X	X	X	X	X				X	X			X	X	X	X	1-4	SEE REMARKS					LESS PATENTED M.S. NO. 1198;
9	X	X	X	X	X	X							X	X	X	X	1-5						
10					X	X																	
11																		ALL;					
12	X	X	X	X	X	X	X	X															
13	X	X	X	X									X	X	X	X							
19													X		X		3, 4						
22	X	X	X	X	X	X	X	X															
23	X	X	X	X	X	X	X	X	X	X			X	X	X	X							
26									X	X	X	X	X	X	X	X							
27																		ALL;					
28					X	X	X	X	X	X	X	X	X	X	X	X							
29																		ALL;					
30	X	X	X	X	X				X	X			X	X	X	X	1-4						
31	X	X	X	X	X				X	X			X	X	X	X	1-4						
33																		ALL;					
34																		ALL;					
35									X	X								8N 1E		O. PROPOSED CL.	A-5307	8/4/1970	O. PROPOSED CL. MULTIPLE USE MANAGEMENT; PUBLIC LANDS; SEGREGATES FROM APPROPRIATION UNDER AGRICULTURAL LAND LAWS AND FROM SALE UNDER R.S. 2455; PUB. IN F.R. 8/12/1970; O. CL. 11/5/1970; PUB. F.R. 11/13/1970; CL. TERM. 10/7/1981;
28	X	X	X	X													160.00	O. CL.	A-4586	4/24/1973			O. CL. UNSUITABLE FOR PS;
10																		ALL;					
11																		ALL;					
12																		ALL;					
13																		ALL;					
15																		ALL;					

TOWNSHIP 08 NORTH RANGE 02 WEST OF THE GILA & SALT RIVER MERIDIAN, ARIZONA

SECS	SUBDIVISION																Acres	Kind of Entry or Purpose	Serial Number or Order Number	Action Date	Remarks		
	NE 1/4				NW 1/4				SW 1/4				SE 1/4									Lots	Other Description
	NE	NW	SW	SE	NE	NW	SW	SE	NE	NW	SW	SE	NE	NW	SW	SE							
For orders effecting disposal or use of unidentified lands withdrawn for classification, minerals, water, and/or other public purposes, and Indian treaties, refer to Misc. Document Index																							
21																				ALL;			
22																				ALL;			
23																				ALL;			
24																				ALL;			
26																				ALL;			
27																				ALL;			
28																				ALL;			
29																				ALL;			
33																				ALL;			
34																				ALL;			
35																	10,240.00	LEASE / OG	A-16280	7/17/1981	EFF. 8/1/1981; TERM. 8/2/1982; OG SIM. NOV. 1982;		
10	X	X	X	X			X	X	X	X	X	X	X	X	X	X							
15		X			X														LD TP 8N 1W	APLN. / CMI	AZA-24709	12/19/1990	THE MINERAL INTEREST ABOVE WILL BE SEGREGATED TO THE EXTENT THAT THEY WILL NOT BE OPEN TO APPROPRIATION UNDER THE PUBLIC LAND LAWS, INCLUDING THE MINING LAWS; SEG. TO TERM. 8/12/1992; SEG. EXTENDED TO 8/6/1995;
12								X	X	X	X	X	X	X	X	X							
13					X	X	X	X	X	X	X												
24																			ALL;	APLN. / CMI	AZA-25358	8/8/1991	THE MINERAL INTEREST WILL BE SEGREGATED TO THE EXTENT THAT THEY WILL NOT BE OPEN TO APPROPRIATION UNDER THE MINING LAWS AND MINERAL LEASING LAWS; SEG. TO TERM. 8/7/1993;
10	X	X	X	X			X	X	X	X	X	X	X	X	X	X							
15		X			X														LD TP 8N 1W	APLN. / CMI	AZA-24709	9/2/1992	THE MINERAL INTEREST SHALL BE SEGREGATED TO THE EXTENT THAT THEY WILL NOT BE SUBJECT TO APPROPRIATION UNDER THE MINING AND MINERAL LEASING LAWS; SEG. TO TERM. 9/1/1994;
12																			ALL;				
13																			ALL;				
24																			ALL; LD TP 5N 2E	APLN. / CMI	AZA-25358	7/29/1993	THE MINERAL INTEREST SHALL BE SEGREGATED TO THE EXTENT THAT THEY WILL NOT BE OPEN TO APPROPRIATION UNDER THE MINING AND MINERAL LEASING LAWS; SEG. TO TERM. 7/28/1995;
10																			ALL;;				
15																			ALL; LD TP 10S 14E	APLN. / CMI	AZA-24709	8/6/1993	THE MINERAL INTERESTS SHALL BE SEGREGATED TO THE EXTENT THAT THEY WILL NOT BE OPEN TO APPROPRIATION UNDER THE MINING AND MINERAL LEASING LAWS; SEG. TO TERM. 8/5/1995;
12								X	X	X	X	X	X	X	X	X							
13					X	X	X	X	X	X													
24																			ALL;	PATENT / CMI	02-95-0040	7/25/1995	(AZA-25358); LD TP 8N 1W;
10	X	X	X	X			X	X	X	X	X	X	X	X	X	X							
15		X			X														LD TP 8N 1W	PATENT / CMI	02-95-0043	8/2/1995	(AZA-24709);
20	X	X	X	X									X	X	X				N2SWSE, N2S2SWSE;				

### TOWNSHIP 08 NORTH RANGE 02 WEST OF THE GILA & SALT RIVER MERIDIAN, ARIZONA

SECS	SUBDIVISION																Acres	Kind of Entry or Purpose	Serial Number or Order Number	Action Date	Remarks		
	NE 1/4				NW 1/4				SW 1/4				SE 1/4									Lots	Other Description
	NE	NW	SW	SE	NE	NW	SW	SE	NE	NW	SW	SE	NE	NW	SW	SE							
	For orders effecting disposal or use of unidentified lands withdrawn for classification, minerals, water, and/or other public purposes, and Indian treaties, refer to Misc. Document Index																						
21																		ALL;		NORA / CMI	AZA-31581	4/26/2001	LANDS SEGREGATED UNDER THE GENERAL MINING LAWS AND THE MINERAL LEASING LAWS; SEG. TO TERM. 4/25/2003;



# The United States of America,

To all to whom these presents shall come, Greeting:

WHEREAS, a Certificate of the Register of the Land Office at Phoenix, Arizona, has been deposited in the General Land Office, whereby it appears that, pursuant to the Act of Congress of May 20, 1862, "To Secure Homesteads to Actual Settlers on the Public Domain," and the acts supplemental thereto, the claim of Fred E. Oliver has been established and duly consummated, in conformity to-law, for the south half of Section twenty-two and the east half of Section twenty-one in Township eight north of Range two west of the Gila and Salt River Meridian, Arizona, containing six hundred forty acres,

according to the Official Plat of the Survey of the said Land, on file in the GENERAL LAND OFFICE:

NOW KNOW YE, That there is, therefore, granted by the UNITED STATES unto the said claimant the tract of Land above described; TO HAVE AND TO HOLD the said tract of Land, with the appurtenances thereof, unto the said claimant and to the heirs and assigns of the said claimant forever; subject to any vested and accrued water rights for mining, agricultural, manufacturing, or other purposes, and rights to ditches and reservoirs used in connection with such water rights, as may be recognized and acknowledged by the local customs, laws, and decisions of courts; and there is reserved from the lands hereby granted, a right of way thereon for ditches or canals constructed by the authority of the United States. Excepting and reserving, however, to the United States all the coal and other minerals in the lands so entered and patented, together with the right to prospect for, mine, and remove the same pursuant to the provisions and limitations of the Act of December 29, 1918 (39 Stat. 862).

IN TESTIMONY WHEREOF, I, Franklin D. Roosevelt,

President of the United States of America, have caused these letters to be made Patent, and the seal of the General Land Office to be hereunto affixed.

GIVEN under my hand, at the City of Washington, the TWENTY-SIXTH

(SEAL)

day of DECEMBER In the year of our Lord one thousand nine hundred and THIRTY-FOUR and of the Independence of the United States the one hundred and FIFTY-NINTH.

By the President:

By

*Franklin D. Roosevelt*  
*Louise Polk Wilson*, Secretary.  
*Pat Lockett*

Recorder of the General Land Office.

RECORD OF PATENTS: Patent Number 1073652